



HAL
open science

Seismic interaction and delayed triggering along the North Anatolian Fault

V. Durand, M. Bouchon, H. Karabulut, D. Marsan, J. Schmittbuhl, M.-P.
Bouin, M. Aktar, G. Daniel

► **To cite this version:**

V. Durand, M. Bouchon, H. Karabulut, D. Marsan, J. Schmittbuhl, et al.. Seismic interaction and delayed triggering along the North Anatolian Fault. *Geophysical Research Letters*, 2010, 37, pp.18310. 10.1029/2010GL044688 . insu-00565047

HAL Id: insu-00565047

<https://insu.hal.science/insu-00565047>

Submitted on 12 Mar 2021

HAL is a multi-disciplinary open access archive for the deposit and dissemination of scientific research documents, whether they are published or not. The documents may come from teaching and research institutions in France or abroad, or from public or private research centers.

L'archive ouverte pluridisciplinaire **HAL**, est destinée au dépôt et à la diffusion de documents scientifiques de niveau recherche, publiés ou non, émanant des établissements d'enseignement et de recherche français ou étrangers, des laboratoires publics ou privés.

Seismic interaction and delayed triggering along the North Anatolian Fault

V. Durand,^{1,2} M. Bouchon,¹ H. Karabulut,³ D. Marsan,² J. Schmittbuhl,⁴ M.-P. Bouin,⁵ M. Aktar,³ and G. Daniel⁶

Received 13 July 2010; revised 3 August 2010; accepted 10 August 2010; published 30 September 2010.

[1] The deformation of northwestern Turkey is the result of the encounter of the westward extrusion of the Anatolian plate with the north-south extension of the Aegean domain. While the North Anatolian Fault localizes the former type of deformation and has been the site of more large earthquakes (9 events of magnitude ≥ 7) than any other continental fault over the past 100 years, the extension is diffuse and is characterized by spatial clusters of smaller earthquakes and near-continuous activity. We study the evolution of seismicity along the fault and in the clusters neighboring the fault before and after the two large earthquakes of 1999. We observe that the un-ruptured section of the fault and the extension clusters respond very differently to the earthquakes. While significant aftershock activity on the fault segments adjacent to the rupture only occurs at relatively short distance from the rupture (≤ 30 km), the clusters can be activated at much larger distances (300 km). Remarkably their triggering is not immediate after the earthquake but is delayed in time. Their peak seismic activation may occur weeks or months after the earthquake. This distant and delayed triggering, which is consistent with recent GPS observations, may help resolve some of the previously unexplained characteristics of the 1939–1999 sequence of large earthquakes along the fault. **Citation:** Durand, V., M. Bouchon, H. Karabulut, D. Marsan, J. Schmittbuhl, M.-P. Bouin, M. Aktar, and G. Daniel (2010), Seismic interaction and delayed triggering along the North Anatolian Fault, *Geophys. Res. Lett.*, 37, L18310, doi:10.1029/2010GL044688.

1. Introduction

[2] The North Anatolian Fault (NAF) defines the northern boundary of the Anatolian plate and localizes the differential motion between this plate and the Eurasian plate to the north [Reilinger *et al.*, 1997]. In contrast, the strain of the Aegean extension occurs throughout a wide region from western Greece to western Turkey. To understand how these two systems interact, we look at the evolution of seismicity near the NAF since 1971, when a daily catalogue of seismicity,

made by the Kandilli Observatory which established and operates the national seismic network, became available. We focus our attention on the section of the NAF which runs from west-central Anatolia to the entrance of the Aegean sea, because of the occurrence within this zone of two large earthquakes in 1999. The first one, the August 17, 1999 *M_w* 7.6 Izmit earthquake, ruptured the NAF over a length of 150 km. Three months later, on November 12, 1999, its rupture was extended 40 km eastward by the *M_w* 7.2 Düzce earthquake. The triggering of the Düzce earthquake is consistent with a static Coulomb stress increase produced by the Izmit earthquake [Barka, 1999].

2. Extension Clusters and the NAF

[3] The Kandilli catalog that we use is composed of 27827 events between January 4, 1971 and February 28, 2008, over the studied region ($26 \leq \text{lon} \leq 34$ and $39.5 \leq \text{lat} \leq 42$). Its magnitude of completeness over this period is 2.8 (see Text S1 in auxiliary material for details).¹ The errors on the events location are on average 4.3 km (Text S2). The evolution of seismic activity in space and time (Figure 1) shows the presence of two types of activity: the mainshock-aftershocks sequences of the 1999 earthquakes and a few clusters of small events with near-continuous activity. These clusters are located near the cities of Izmit, Yalova, Cerkes and near the western edge of the Marmara sea. Three events out of the eight devastating earthquakes which have ruptured the NAF since 1939 nucleated near one of these clusters: the *M_w* 7.6 1999 Izmit earthquake nucleated near the long-recognized Izmit cluster [Bariş *et al.*, 2002], while both the *M_w* 7.6 1943 and the *M_w* 7.3 1944 earthquakes had their epicenters near the location of the Cerkes cluster [Dewey, 1976; Barka, 1996]. Although the extension nature of the cluster was not known at the time, its activity was described by Dewey (1976) as a region experiencing a high level of moderate seismicity in the 1930's and 40's. This suggests the existence of a link between what we shall term the extension clusters and the NAF.

[4] The seismicity of northwestern Turkey in the year following the Izmit earthquake is compared in Figure 2a to the seismicity of the previous 10 years. While the pre-Izmit seismicity is quite diffuse except for a nest of activity at the Izmit cluster, the post-Izmit seismicity is more organized. Although part of this organization results from the concentration of activity along or near the Izmit-Düzce rupture, there is also a concentration of the activity in the three clusters identified in Figure 1 and not directly associated

¹LGIT, Université Joseph Fourier, Centre National de la Recherche Scientifique, Grenoble, France.

²LGIT, Université de Savoie, Le Bourget-du-Lac, France.

³Kandilli Observatory and Earthquake Research Institute, Istanbul, Turkey.

⁴IPGS, Université de Strasbourg, Centre National de la Recherche Scientifique, Strasbourg, France.

⁵Observatoire Volcanologique de Guadeloupe, Guadeloupe, France.

⁶Laboratoire Chrono-Environnement, Université de Franche-Comté, Besançon, France.

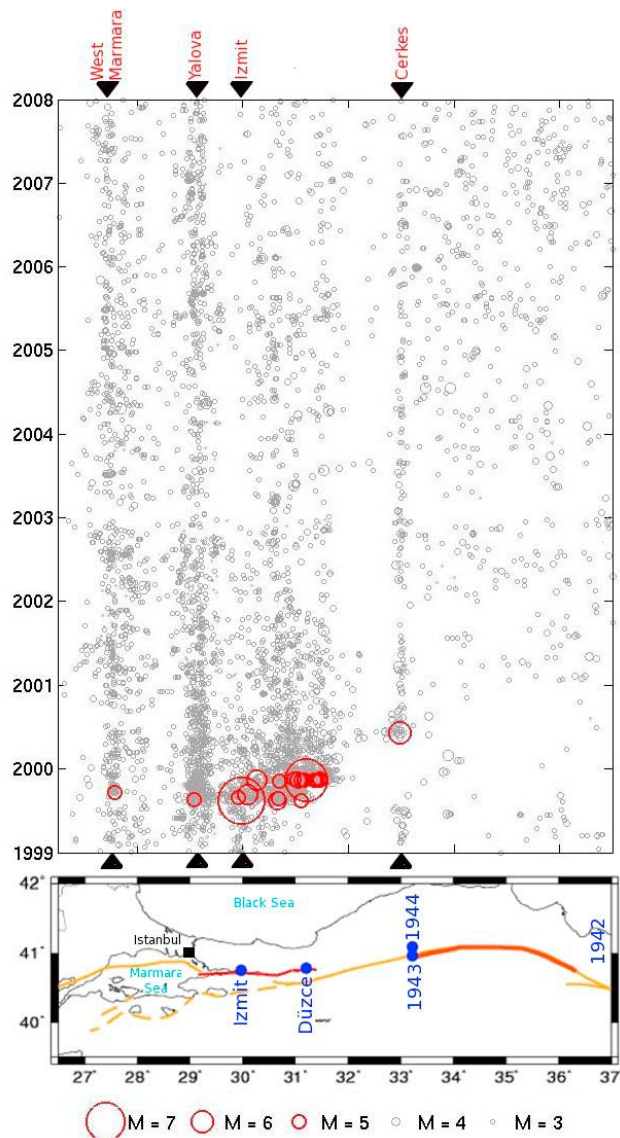


Figure 1. Seismic activity along and near the western and central sections of the NAF as a function of time and longitude with corresponding map. The major clusters (black triangles) and the epicenters of the largest earthquakes (blue) are identified. The main strand of the NAF is in yellow. The 1999 ruptures are in red. The 1943 rupture is in orange.

with the rupture. The Yalova cluster is located just beyond the western end of the Izmit rupture [Karabulut *et al.*, 2002; Bulut and Aktar, 2007]. It extends for about 30 km and has its main activity about 10 km south of the NAF. The West Marmara cluster is located at the western edge of the Marmara sea, about 150 km from the Izmit rupture and 300 km from the Düzce rupture. It extends southward from the NAF for about 20 km. The Cerkes cluster lies about 200 km eastward from the Izmit rupture and 150 km from the Düzce rupture.

[5] While no event of magnitude ≥ 5 had occurred in the region in the 10 years preceding the Izmit earthquake, one event of this magnitude occurred in each cluster in the following year (Figure 2b). The mechanisms of these events [Aktar and Örgülü, 2001; Örgülü and Aktar, 2001; Çakir

and Akoglu, 2008] are predominantly normal faulting with N-S to NNE-SSW extension.

[6] The evolution of the number of events and of the seismic moment released in the three clusters since 1971 (Figure 3a) confirms that the clusters are strongly activated after the 1999 earthquakes. Remarkably, we see that this activation is not immediate but delayed in time relative to the earthquakes (Figure 3b).

[7] The Yalova activation begins slowly and only takes off 2 days after the Izmit earthquake [Özalaybey *et al.*, 2002]. The largest shock (M_w 5.1), which occurs in a stress shadow (Figure S1) [Çakir *et al.*, 2003], involves almost pure normal faulting on an east-west trending fault dipping to the north (Figure 2b) [Örgülü and Aktar, 2001]. The smaller events have similar mechanisms [Karabulut *et al.*, 2002]. The cluster is also activated, but more weakly, after the distant (150 km) Düzce earthquake with a similar delay of about 2 days [Daniel *et al.*, 2006]. Thus the cluster responds with the same delay to near and remote triggering.

[8] The seismicity of the West Marmara cluster shows a clear activation one month after the Izmit earthquake, and again, more weakly but with a similar delay, after the Düzce earthquake. The largest shock occurred 34 days after Izmit and displays a predominantly normal faulting mechanism with NNE-SSW extension (Figure 2b) [Aktar and Örgülü, 2001]. The largest documented earthquake (M_w 6.4) in this area occurred in 1935 and has been interpreted as normal faulting on an east-west trending fault [Nalbant *et al.*, 1998].

[9] The activation of the Cerkes cluster is the most delayed in time: It occurs nearly 10 months after Izmit and 7 months after Düzce. The recorded onset of activation begins with a M_w 6.0 earthquake, which is the only event of magnitude ≥ 5 to occur in the cluster in almost 50 years (since 1953) [Dewey, 1976]. Its epicenter is located 25 km from the NAF [Taymaz *et al.*, 2007; Çakir and Akoglu, 2008] and its mechanism (Figure 2b) [Taymaz *et al.*, 2007; Çakir and Akoglu, 2008] indicates normal faulting with NNE-SSW extension. Following the earthquake, the cluster becomes the seat of intense seismic activity [Taymaz *et al.*, 2007; Çakir and Akoglu, 2008].

3. Discussion

[10] The deformation of northwestern Turkey is the result of the encounter of the westward extrusion of the Anatolian plate and the north-south extension of the Aegean domain. The nucleation of three of the large NAF earthquakes near extensional clusters [Barış *et al.*, 2002; Dewey, 1976] and the activation of these clusters after the 1999 earthquakes show that the two systems interact seismically.

[11] The two systems respond differently to stimulation. While aftershock activity on the un-ruptured section of the NAF after the 1999 earthquakes is limited to short (~ 30 km long) segments adjacent to the rupture [Özalaybey *et al.*, 2002; Karabulut *et al.*, 2002; Bulut and Aktar, 2007; Görgün *et al.*, 2009], as expected from static stress changes, activation of the clusters after the two earthquakes occurs at much larger distance (up to ~ 300 km). This is well illustrated when comparing the activities of the West Marmara cluster and of the NAF segment in the central Marmara sea (Figure 4). Although the latter is closer to the Izmit rupture than the former, its seismicity rate seems unaffected by the

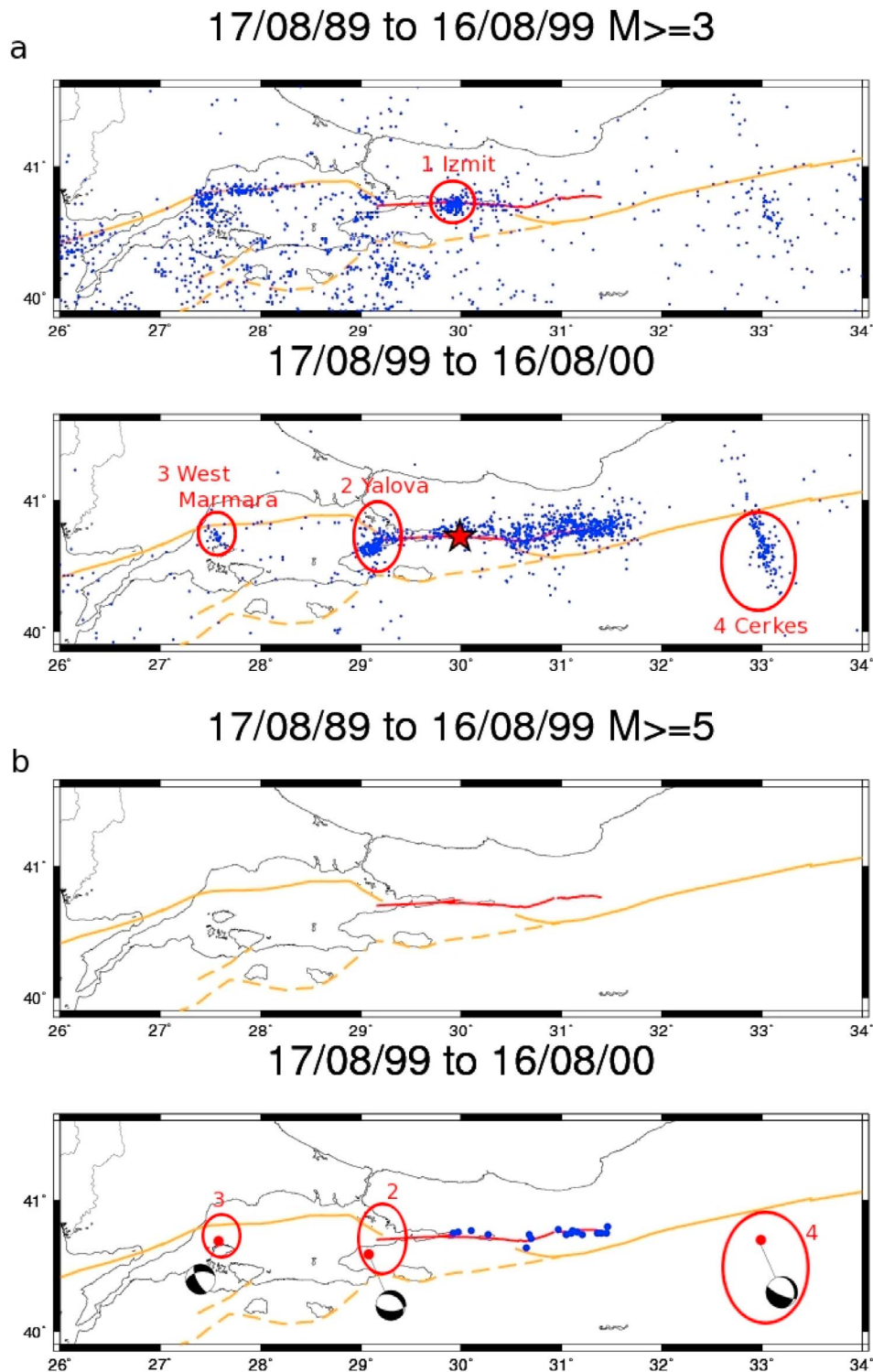


Figure 2. Comparison of the seismicity of northwestern Turkey in the year following the Izmit earthquake with the one of the 10 years before. (a) Events of $M \geq 3$. The 4 major extensional clusters are identified. The main strand of the NAF is in solid yellow, the secondary strands in dashed yellow. The 1999 ruptures are in red. The trace of the NAF in the Marmara sea is from *Le Pichon et al.* [2001]. The red star is the Izmit epicenter. (b) Events of $M \geq 5$. Events near the Izmit-Düzce rupture are in blue, others in red.

earthquake. The higher sensitivity of extension zones than strike-slip faults to distant earthquakes is consistent with observations elsewhere. Remote triggerings by the Landers, Hector Mine, and Denali earthquakes are uniquely restricted to

extensional areas [*Hill et al.*, 1993; *Gomberg*, 1996; *Gomberg et al.*, 2001; *Hill and Prejean*, 2006]. The Landers case is particularly instructive: although the earthquake widely triggered normal-faulting activity hundreds of kilometers away,

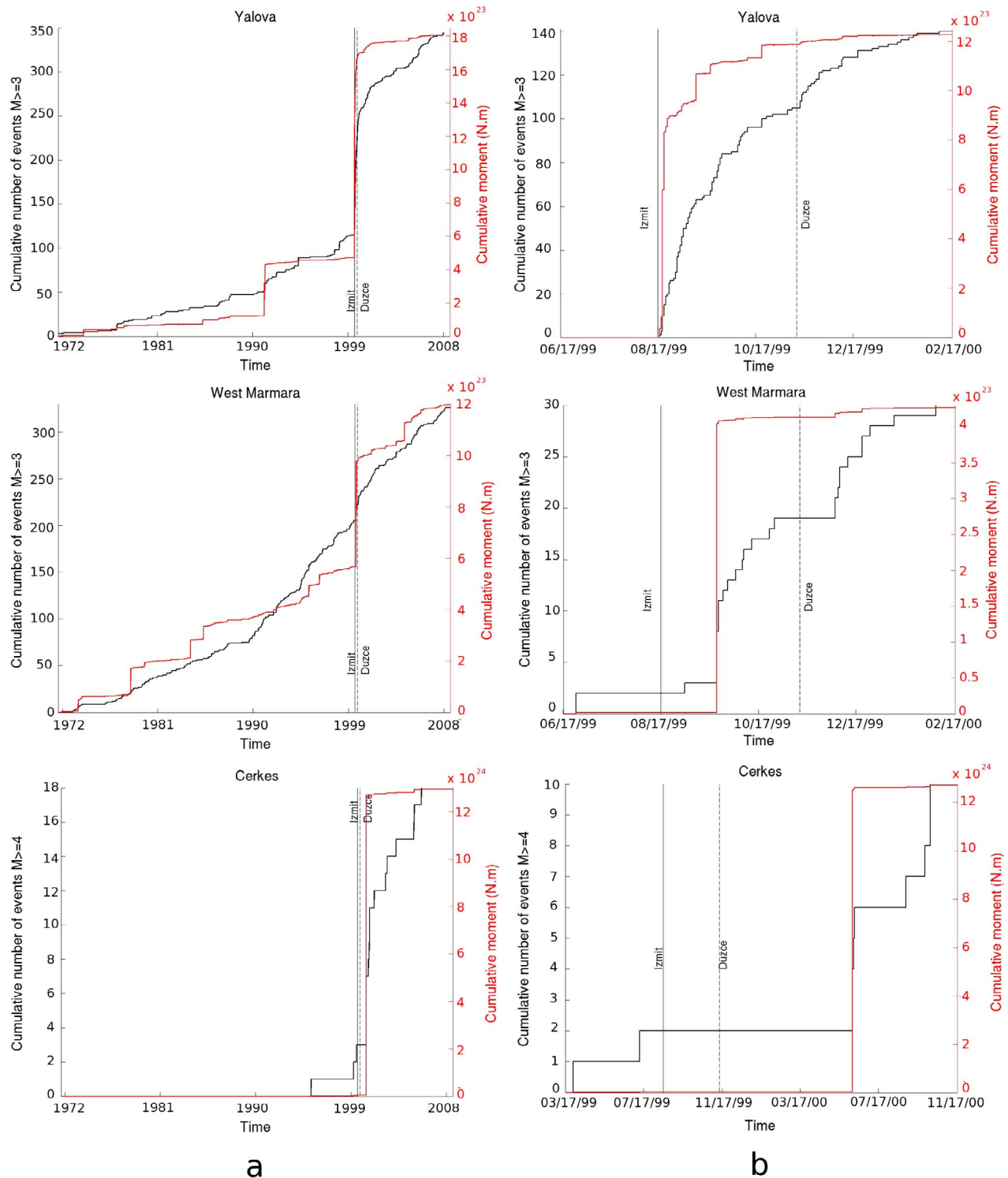


Figure 3. (a) Evolution of the number of events and of the seismic moment of the three clusters. (b) Corresponding zooms of the evolution. (For geographic locations see Table S1 and see Figure S2 for a closer zoom of the evolution of the Yalova cluster).

no significant increase of seismicity was detected on the San Andreas fault, located only ~ 30 km away from the rupture [Hill *et al.*, 1993] in spite of a static stress increase [Harris and Simpson, 1992]. The seismicity rate increase observed in Greece by Brodsky *et al.* [2000] following the Izmit earthquake

also shows that extensional seismicity, which is prevalent there, is sensitive to distant stimulation.

[12] The NAF and the clusters also respond differently in time to stimulation. While the aftershock activity on the two segments of the NAF lying just beyond the ends of rupture begins immediately after the earthquake and then decays

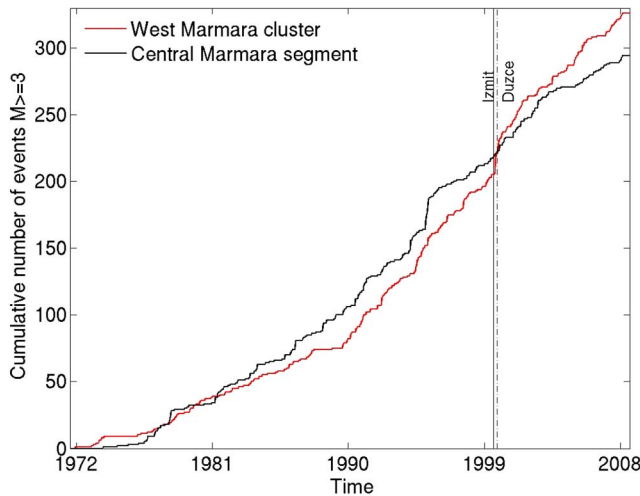


Figure 4. Comparison of the evolution of seismicity on the central Marmara segment of the NAF and in the West Marmara cluster.

rapidly with time [Örgülü and Aktar, 2001; Özalaybey et al., 2002], the activation of the clusters is not immediate but delayed in time. This delayed response differs from almost all other reported observations of remote triggering, which show an activation either synchronized with the passage of the seismic waves or occurring soon after. All reported observations of immediate triggering, however, are restricted to small events [Gomberg et al., 2001; Hill and Prejean, 2006]. Larger events ($M \geq 2.5$) generally occur after some delay. For instance, the largest event remotely triggered by the Denali earthquake occurred 5 days later [Pankow et al., 2004]. The existence and possible widespread of long-delayed triggering has been recently suggested [Brodsky, 2009]. The difficulty to link distant events when they occur weeks or months apart may have prevented its earlier recognition [Hill and Prejean, 2006].

[13] The long-range delayed activation of the clusters by the large earthquakes of the NAF sheds some light on the key problem in the mechanics of the 1939–1999 sequence [Dewey, 1976; Toksöz et al., 1979; Scholz, 1990; Barka, 1996; Stein et al., 1997]: Why did the M_w 7.6 1943 earthquake nucleate so far (280 km, Figure 1) from the termination of the previous rupture? Stein et al. [1997] have shown that the westward migration of earthquakes along the NAF is well explained by Coulomb stress except for this event. As the 1943 epicenter was near the Cerkes cluster (Figure 1), a delayed remote activation of the cluster by the 1942 earthquake which had occurred 11 months earlier (the post-Izmit activation occurred after 10 months) would help explain both the location and timing of the 1943 nucleation.

[14] The activation of the extension clusters by the 1999 earthquakes is remarkably consistent with recent analyses of post-Izmit GPS measurements [Aktug et al., 2009; Ergintav et al., 2009; Hearn et al., 2009] which show that, unexpectedly, the earthquakes accelerated the rate of north-south extension over a broad region surrounding the NAF. This extension is particularly large around Yalova [Hearn et al., 2009] and West Marmara [Aktug et al., 2009]. The long duration of the seismic activation observed here also agrees with the GPS-inferred extension which continues for several

years after the earthquakes. These GPS measurements suggest that the activation of the extension is not restricted to the brittle seismogenic crust. The observed delay thus becomes logical as it corresponds to the response of the brittle crust to a deeper process.

References

- Aktar, M., and G. Örgülü (2001), *Seismotectonics of the North-Western Anatolia-Aegean and Recent Turkish Earthquakes*, edited by T. Taymaz, pp. 72–77, Istanbul Tech. Univ., Istanbul, Turkey.
- Aktug, B., et al. (2009), Deformation of western Turkey from a combination of permanent and campaign GPS data: Limits to block-like behavior, *J. Geophys. Res.*, *114*, B10404, doi:10.1029/2008JB006000.
- Bariş, S., et al. (2002), Microearthquake activity before the Izmit earthquake in the eastern Marmara region, Turkey (1 January 1993–17 August 1999), *Bull. Seismol. Soc. Am.*, *92*, 394–405, doi:10.1785/0120000826.
- Barka, A. (1996), Slip distribution along the North Anatolian Fault associated with the large earthquakes of the period 1939 to 1967, *Bull. Seismol. Soc. Am.*, *86*, 1238–1254.
- Barka, A. (1999), The 17 August 1999 Izmit Earthquake, *Science*, *285*, 1858–1859, doi:10.1126/science.285.5435.1858.
- Brodsky, E. E. (2009), The 2004–2008 worldwide superswarm, *Eos Trans. AGU*, *90*, Fall Meet. Suppl., Abstract S53B-06.
- Brodsky, E. E., V. Karakostas, and H. Kanamori (2000), A new observation of dynamically triggered regional seismicity: Earthquakes in Greece following the August 1999 Izmit, Turkey earthquake, *Geophys. Res. Lett.*, *27*, 2741–2744, doi:10.1029/2000GL011534.
- Bulut, F., and M. Aktar (2007), Accurate relocation of Izmit earthquake ($M_w = 7.4$, 1999) aftershocks in Çınarcık Basin using double difference method, *Geophys. Res. Lett.*, *34*, L10307, doi:10.1029/2007GL029611.
- Çakir, Z., and A. M. Akoglu (2008), Synthetic aperture radar interferometry observations of the $M = 6.0$ Orta earthquake of 6 June 2000 (NW Turkey): Reactivation of a listric fault, *Geochem. Geophys. Geosyst.*, *9*, Q08009, doi:10.1029/2008GC002031.
- Çakir, Z., A. A. Barka, and E. Evren (2003), Coulomb stress interactions and the 1999 Marmara earthquakes, *Turk. J. Earth Sci.*, *12*, 91–103.
- Daniel, G., D. Marsan, and M. Bouchon (2006), Perturbation of the Izmit earthquake aftershock decaying activity following the 1999 M_w 7.2 Düzce, Turkey, earthquake, *J. Geophys. Res.*, *111*, B05310, doi:10.1029/2005JB003978.
- Dewey, J. W. (1976), Seismicity of Northern Anatolia, *Bull. Seismol. Soc. Am.*, *66*, 843–868.
- Ergintav, S., et al. (2009), Seven years of postseismic deformation following the 1999, $M=7.4$ and $M=7.2$, Izmit-Düzce, Turkey earthquake sequence, *J. Geophys. Res.*, *114*, B07403, doi:10.1029/2008JB006021.
- Gomberg, J. (1996), Stress/strain changes and triggered seismicity following the M_w 7.3 Landers, California, earthquake, *J. Geophys. Res.*, *101*, 751–764, doi:10.1029/95JB03251.
- Gomberg, J., P. A. Reasenber, P. Bodin, and R. A. Harris (2001), Earthquake triggering by seismic waves following the Landers and Hector Mine earthquakes, *Nature*, *411*, 462–466, doi:10.1038/35078053.
- Görgün, E., A. Zang, M. Bohnhoff, C. Milkereit, and G. Dresen (2009), Analysis of Izmit aftershocks 25 days before the November 12th 1999 Düzce earthquake, Turkey, *Tectonophysics*, *474*, 507–515, doi:10.1016/j.tecto.2009.04.027.
- Harris, R. A., and R. W. Simpson (1992), Changes in static stress on southern California faults after the 1992 Landers earthquake, *Nature*, *360*, 251–254, doi:10.1038/360251a0.
- Hearn, E. H., S. McClusky, S. Ergintav, and R. E. Reilinger (2009), Izmit earthquake postseismic deformation and dynamics of the North Anatolian Fault Zone, *J. Geophys. Res.*, *114*, B08405, doi:10.1029/2008JB006026.
- Hill, D. P., and S. G. Prejean (2006), Dynamic triggering, in *Treatise on Geophysics*, vol. 4, *Earthquake Seismology*, edited by G. Schubert and H. Kanamori, chap. 9, pp. 257–291, Elsevier, Amsterdam.
- Hill, D. P., P. A. Reasenber, A. J. Michael, W. J. Arabasz, and G. C. Beroz (1993), Seismicity remotely triggered by the magnitude 7.3 Landers, California earthquake, *Science*, *260*, 1617–1623, doi:10.1126/science.260.5114.1617.
- Karabulut, H., et al. (2002), The seismicity in the eastern Marmara Sea after the August 17, 1999 Izmit earthquake, *Bull. Seismol. Soc. Am.*, *92*, 387–393, doi:10.1785/0120000820.
- Le Pichon, X., et al. (2001), The active main Marmara Fault, *Earth Planet. Sci. Lett.*, *192*, 595–616, doi:10.1016/S0012-821X(01)00449-6.
- Nalbant, S. S., A. Hubert, and G. C. P. King (1998), Stress coupling between earthquakes in northwest Turkey and the north Aegean Sea, *J. Geophys. Res.*, *103*, 24,469–24,486, doi:10.1029/98JB01491.

- Örgülü, G., and M. Aktar (2001), Regional moment tensor inversion for strong aftershocks of the August 17, 1999 Izmit Earthquake (Mw=7.4), *Geophys. Res. Lett.*, *28*(2), 371–374, doi:10.1029/2000GL011991.
- Özalaybey, S., et al. (2002), The 1999 Izmit earthquake sequence in Turkey: Seismological and tectonic aspects, *Bull. Seismol. Soc. Am.*, *92*, 376–386, doi:10.1785/0120000838.
- Pankow, K. L., W. J. Arabasz, J. C. Pechmann, and S. J. Nava (2004), Triggered seismicity in Utah from the 3 November 2002 Denali Fault earthquake, *Bull. Seismol. Soc. Am.*, *94*, S332–S347, doi:10.1785/0120040609.
- Reilinger, R. E., S. C. McClusky, M. B. Oral, R. W. King, M. N. Toksoz, A. A. Barka, I. Kinik, O. Lenk, and I. Sanli (1997), Global Positioning System measurements of present-day crustal movements in the Arabia–Africa–Eurasia plate collision zone, *J. Geophys. Res.*, *102*, 9983–9999, doi:10.1029/96JB03736.
- Scholz, C. H. (1990), *The Mechanics of Earthquakes and Faulting*, Cambridge Univ. Press, U. K.
- Stein, R. S., A. A. Barka, and J. H. Dieterich (1997), Progressive failure of the North Anatolian Fault since 1939 by earthquake stress triggering, *Geophys. J. Int.*, *128*, 594–604, doi:10.1111/j.1365-246X.1997.tb05321.x.
- Taymaz, T., et al. (2007), Source characteristics of the 6 June 2000 Orta-Çankiri (central Turkey) earthquake: A synthesis of seismological, geological and geodetic (InSAR) observations, and internal deformation of the Anatolian plate, *Geol. Soc. Spec. Publ.*, *291*, 259–290, doi:10.1144/SP291.12.
- Toksöz, M. N., A. F. Shakal, and A. J. Michael (1979), Space-time migration of earthquakes along the North Anatolian Fault Zone and seismicity gaps, *Pure Appl. Geophys.*, *117*, 1258–1270, doi:10.1007/BF00876218.
-
- M. Aktar and H. Karabulut, Earthquake Research Institute, 81220 Cengelkoy Istanbul, Turkey.
- M. Bouchon and V. Durand, LGIT, Université Joseph Fourier, Centre National de la Recherche Scientifique, BP 53, F-38041 Grenoble, France. (virginie.durand@obs.ujf-grenoble.fr)
- M.-P. Bouin, Observatoire Volcanologique de Guadeloupe, Gourbeyre, 97113 Guadeloupe, France.
- G. Daniel, Laboratoire Chrono-Environnement, UMR 6249, Université de Franche-Comté, 1 rue Claude Goudimel, F-25000 Besançon, France.
- D. Marsan, LGIT, Université de Savoie, F-73376 Le Bourget-du-Lac, France.
- J. Schmittbuhl, IPGS, Université de Strasbourg, Centre National de la Recherche Scientifique, 5 rue Descartes, F-67084 Strasbourg, France.