



HAL
open science

New constraints on European glacial freshwater releases to the North Atlantic Ocean

Frédérique Eynaud, Bruno Malaizé, Sébastien Zaragosi, Anne de Vernal,
James Scourse, Claude Pujol, Elsa Cortijo, Francis E. Grousset, Aurélie
Pénaud, Samuel Toucanne, et al.

► **To cite this version:**

Frédérique Eynaud, Bruno Malaizé, Sébastien Zaragosi, Anne de Vernal, James Scourse, et al.. New constraints on European glacial freshwater releases to the North Atlantic Ocean. *Geophysical Research Letters*, 2012, 39, pp.L15601. 10.1029/2012GL052100 . insu-00724819

HAL Id: insu-00724819

<https://insu.hal.science/insu-00724819>

Submitted on 22 Feb 2013

HAL is a multi-disciplinary open access archive for the deposit and dissemination of scientific research documents, whether they are published or not. The documents may come from teaching and research institutions in France or abroad, or from public or private research centers.

L'archive ouverte pluridisciplinaire **HAL**, est destinée au dépôt et à la diffusion de documents scientifiques de niveau recherche, publiés ou non, émanant des établissements d'enseignement et de recherche français ou étrangers, des laboratoires publics ou privés.

New constraints on European glacial freshwater releases to the North Atlantic Ocean

Frédérique Eynaud,¹ Bruno Malaizé,¹ Sébastien Zaragosi,¹ Anne de Vernal,² James Scourse,³ Claude Pujol,¹ Elsa Cortijo,⁴ Francis E. Grousset,¹ Aurélie Penaud,⁵ Samuel Toucanne,⁶ Jean-Louis Turon,¹ and Gérard Auffret⁶

Received 25 April 2012; revised 20 June 2012; accepted 21 June 2012; published 1 August 2012.

[1] During the late Quaternary, both external and internal forcings have driven major climatic shifts from glacial to interglacial conditions. Nonlinear climatic steps characterized the transitions leading to these extrema, with intermediate excursions particularly well expressed in the dynamics of the Northern Hemisphere cryosphere. Here we document the impact of these dynamics on the north-eastern North Atlantic Ocean, focussing on the 35–10 ka interval. Sea-surface salinities have been reconstructed quantitatively based on two independent methods from core MD95-2002, recovered from the northern Bay of Biscay adjacent to the axis of the Manche paleoriver outlet and thus in connection with proximal European ice sheets and glaciers. Quantitative reconstructions deriving from dinocyst and planktonic foraminiferal analyses have been combined within a robust chronology to assess the amplitude and timing of hydrological changes in this region. Our study evidences strong pulsed freshwater discharges which may have impacted the North Atlantic Meridional Overturning Circulation. **Citation:** Eynaud, F., et al. (2012), New constraints on European glacial freshwater releases to the North Atlantic Ocean, *Geophys. Res. Lett.*, 39, L15601, doi:10.1029/2012GL052100.

1. Introduction

[2] Quantification of past sea-surface conditions is a challenge in paleoceanography [e.g., *MARGO Project Members*, 2009]. Several methods, based on a large array of proxies, now exist, though many provide contradictory results [e.g., *Marchal et al.*, 2002; *Kucera et al.*, 2005]. Historically, palaeoceanographical investigations have focussed on the reconstruction of sea-surface temperatures (SST), with much less attention paid to sea-surface salinities (SSS) despite their critical role in controlling the thermohaline oceanic budget [e.g., *Seidov and Haupt*, 2003; *Curry et al.*, 2003; *de Verdière and Te Raa*, 2010]. One of the first successful attempt to reconstruct SSS was undertaken using $\delta^{18}\text{O}$ data

from planktonic foraminifera [e.g., *Shackleton and Opdyke*, 1973; *Thunell and Williams*, 1989; *Duplessy et al.*, 1992; *Maslin et al.*, 1995] but this approach remains controversial [*Rohling and Bigg*, 1998; *Schmidt*, 1999; *Rohling*, 2000; *LeGrande and Schmidt*, 2011]. Alternatively, SSS can be estimated from transfer functions *sensu lato* applied to microfossil assemblages. Until now only a few microfossil groups provide such evidence: among these are organic-walled dinoflagellate cysts (dinocysts [e.g., *de Vernal et al.*, 2005]).

[3] This paper reports on SSS estimations obtained on the reference core MD95-2002 [e.g., *Grousset et al.*, 2000; *Ménot et al.*, 2006] retrieved from the Celtic margin, a site which, during the Last Glacial Maximum (LGM), was located close to the outlet of the Manche paleoriver whose drainage network connected to the North-West (NW) European ice-sheets and rivers [e.g., *Lericolais et al.*, 2003, Figure 1]. Modelling exercises demonstrate that this site is ideally located to monitor the thermohaline evolution of the north-eastern Atlantic [e.g., *Roche et al.*, 2010; *Bigg et al.*, 2010]. Our focus is on the past 35 to 10 ka, a period known for its high amplitude climatic variability directly linked to the late Quaternary history of the northern hemisphere cryosphere. For the first time, two independent quantitative methods provide a robust reconstruction of the range of salinity changes which have affected the European temperate oceanic domain through time.

2. The Celtic Margin

[4] Core MD95-2002 (47.45°N, 8.53°W, –2174 m, Figure 1) was recovered on the Meriadzek Terrace, a topographic high presently dominated by hemipelagic sedimentation [*van Weering et al.*, 1998]. During the last glacial, the paleogeographical configuration of NW Europe (ice-sheets, sea-level low stand) enhanced the delivery of freshwater to the Celtic margin. In the area, this influence is typified by the occurrence of glacial materials contemporaneous with, or immediately pre-dating [e.g., *Grousset et al.*, 2000; *Scourse et al.*, 2000], Heinrich stadials (HSs) [e.g., *Heinrich*, 1988; *Sanchez-Goni and Harrison*, 2010] and by laminated sedimentological fabrics interpreted to be the result of Terminations [e.g., *Zaragosi et al.*, 2001; *Mojtahid et al.*, 2005; *Peck et al.*, 2006; *Eynaud et al.*, 2007; *Penaud et al.*, 2009; *Toucanne et al.*, 2009, 2010].

3. Methods

3.1. Stratigraphy

[5] An updated age model of core MD95-2002, deriving from a polynomial regression (d^5) based on 19 ^{14}C AMS

¹EPOC, UMR 5805, Université Bordeaux 1, Talence, France.

²GEOTOP, Montreal, Quebec, Canada.

³School of Ocean Sciences, College of Natural Sciences, Bangor University, Anglesey, UK.

⁴Laboratoire des Sciences du Climat et de l'Environnement, Gif-sur-Yvette, France.

⁵Domaines Océaniques, UMR 6538, IUEM-UBO, Plouzané, France.

⁶Laboratoire Environnements Sédimentaires, IFREMER, Plouzané, France.

Corresponding author: F. Eynaud, EPOC, UMR 5805, Université Bordeaux 1, F-33400 Talence CEDEX, France. (f.eynaud@epoc.u-bordeaux1.fr)

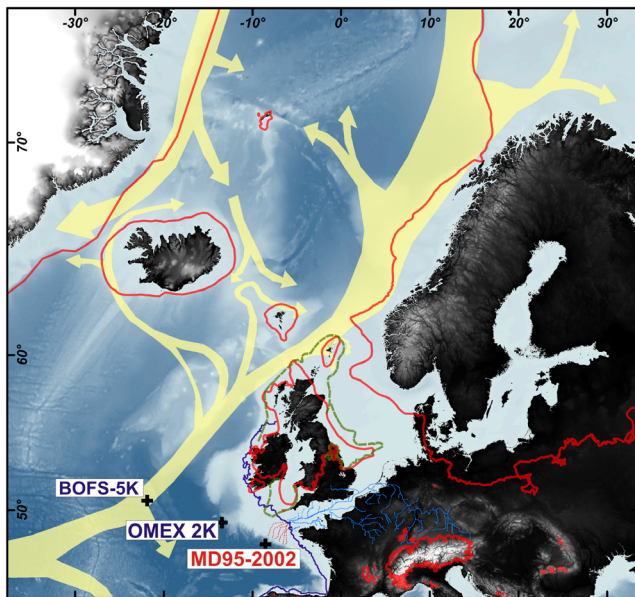


Figure 1. Location of core MD95-2002 and of cores cited in the paper. Modern North Atlantic major surface currents in yellow [after Fogelqvist et al., 2003]; full glacial extension of the NH ice-sheets in red from Grosswald and Hughes [2002] and Ehlers and Gibbard [2004]; BIIS limits after modelling and compilation from Boulton and Hagdorn [2006] in green (dotted-line). Palaeo-coastline at 21 Ka BP in purple [after Bourillet et al., 2003]; drainage system of the Manche paleoriver in cyan and pink [after Lericolais et al., 2003].

dates over the first 30 ka (see section S1 of Text S1 in the auxiliary material), was published in Ménot et al. [2006] and Eynaud et al. [2007].¹ It was initially constructed using a 0.4 ka constant Marine Radiocarbon Reservoir Age Effect (MRE) [i.e., Austin and Hibbert, 2012]. Recent estimations of MRE in the area, derived from the tuning of relative abundances of the polar taxon *Neogloboquadrina pachyderma* left *Npl*-coiled to the $\delta^{18}\text{O}$ ice-core record (either GISP2 or GRIP), have produced values up to 2 ka during major episodes of freshwater release [see Peck et al., 2006; Scourse et al., 2009; Haapaniemi et al., 2010]. To test the coherency of our age model considering local MRE effects, we thus conducted a similar approach, tuning *Npl* abundances (Figure 2) to the NGRIP- $\delta^{18}\text{O}$ (GICC05-1950 age scale [Svensson et al., 2008]) considered as the regional stratotype for the North Atlantic (NA) region [i.e., Austin and Hibbert, 2012; Austin et al., 2012]. This allowed us to generate eight new tie-points but does not change the initial age model regression equation sufficiently to justify a revision (see our arguments in Figure S1 in Text S1). Taking advantages of the recent discussion cautioning “marine event-based chronostratigraphies” [Austin and Hibbert, 2012], especially regarding phasing issues, we thus prefer to avoid any artificial tuning to the Greenland ice-cores. This approach thus generated a fully independent chronology. However, MRE potential effects on our stratigraphy are indicated in figures by the plot of the age difference through

¹Auxiliary materials are available in the HTML. doi:10.1029/2012GL052100.

time obtained by the comparison of the tuned and non tuned age scales. It is important to note that the 14–10 ka period, not discussed in detail in the present paper, displays large MRE values. For this part of the record the age-model should probably be revised.

3.2. Paleo-salinity Reconstructions

[6] Two independent methods were used for SSS reconstructions from core MD95-2002 (see sections S2–S4 of Text S1 for detailed explanations). The first combines stable isotope measurements ($\delta^{18}\text{O}$) on planktonic foraminifera shells and transfer function derived SST from foraminifera assemblages (thus based on calcareous/zooplanktonic $>150\ \mu\text{m}$ microfossils). For this work, original $\delta^{18}\text{O}$ measurements (from monospecific subsamples of *Globigerina bulloides* and *Npl*. [see Auffret et al., 2002]) were reconsidered and combined with new high resolution SST reconstructions between 35 and 10 ka (section S2 of Text S1). We also reviewed the methodology to estimate SSS by considering new calibrations of the salinity-water isotope relationship [e.g., LeGrande and Schmidt, 2011].

[7] The second method is based on the Modern Analogue Techniques (MAT) applied to dinocyst assemblages (organic/phytoplanktonic $<150\ \mu\text{m}$ microfossils) to directly estimate SSS [e.g., Guiot and de Vernal, 2007, see Appendix S3.2]. These two independent approaches allowed us to reconstruct SSS with error bars of ± 1.3 psu for $\delta^{18}\text{O}$ / foraminifera derived results, and of ± 0.63 psu for dinocyst derived ones (in the >30 psu salinity domain). In addition to these reconstructions, sedimentological, biogeochemical and micropaleontological qualitative indicators of freshwater input have been compiled (section S4 of Text S1).

4. Results and Discussion

4.1. The Significance of Salinity Anomalies Along the Celtic Margin

[8] SSS estimates derived from $\delta^{18}\text{O}$ / foraminifera and dinocyst assemblages yield coherent results with similar changes in both amplitude (see Table S1 in Text S1) and timing (Figure 2). In the northern Bay of Biscay, significant salinity decreases are synchronous with HSs, with SSS negative anomalies approaching 3 to 4 psu in surface waters. Such anomalies are 1 to 2 units greater (considering errors) than those estimated from central NA cores (BOFS-5K, $50^{\circ}41'\text{N}$, $21^{\circ}52'\text{W}$ [i.e., Maslin et al., 1995]; SU9003, $40^{\circ}03'\text{N}$, $32^{\circ}00'\text{W}$ [i.e., Chapman and Maslin, 1999]). The data therefore illustrate the proximal meltwater signal from the outlet of the Manche paleoriver and dilution of this signal towards the central NA. SSS variations are associated with evidence for the delivery of fluvial and glacial material and feature a multi-step scenario for each HSs (Figure 2). The largest SSS offsets (>2 psu) within HS2 and HS1 coincide with the highest flux of Laurentide-sourced ice-rafted detritus (i.e., at ~ 24 ka and ~ 16.5 ka, respectively [after Grousset et al., 2000; Auffret et al., 2002]). This conversely suggests late and local melting of icebergs from distal Northeast American sources during these specific intervals.

[9] Though the two approaches show a high coherency in SSS events through time, it should be noted that absolute SSS values derived from the dinocyst data are lower than those derived from the foraminiferal data (saline excursions exceeding modern values by 2 units are reconstructed on the

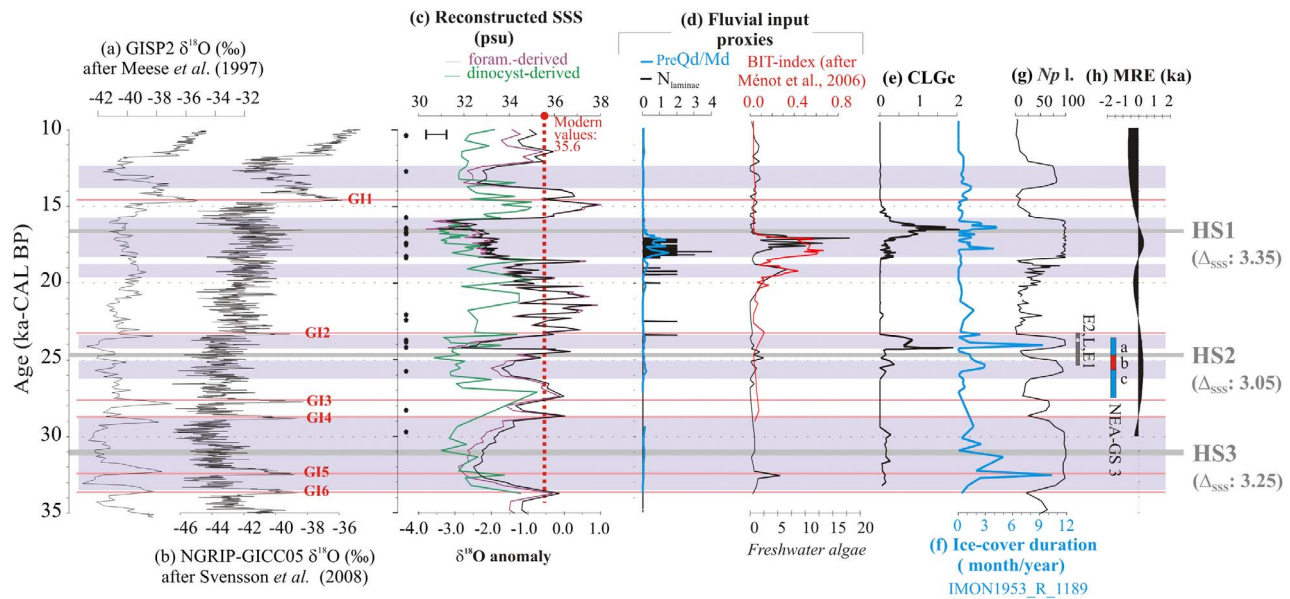


Figure 2. Comparison of the (a) GISP2 and (b) NGRIP GICC05 $\delta^{18}\text{O}$ records to a compiled data set from core MD95-2002 over the past 35 to 10 ka, with: (c) SSS reconstructions derived from $\delta^{18}\text{O}$ / planktonic foraminifera data and from dinocysts (1 psu mean error bar) compared to modern local SSS (extracted with <http://www.geo.uni-bremen.de/geomod/staff/csn/woasample.html>); (d) fluvial input proxies including: PreQd/Md, the ratio of Pre-Quaternary versus Modern dinocysts; N_{laminae} , the number of laminae per cm of sediment; the branched and isoprenoid tetraether (BIT)-index data; the freshwater algae *Pediastrum* sp. concentration in the sediment ($\times 10^2$ nb. of colonies/ cm^3 of dry sed.); (e) CLGc: coarse lithic grain concentrations (10^3 grain/g dry sed.); (f) the dinocyst derived sea-ice-cover duration (g) relative abundances of *Neogloboquadrina pachyderma* left coiled (*Npl.*); (h) MRE, estimation of the marine reservoir age effect over the MD95-2002 site (see methods). Purple bands: periods for which both dinocyst and foraminifera derived SSS converge to indicate a SSS anomaly >2 psu (compare to modern values). Grey bars: HS mid-ages [Thouveny et al., 2000] and their associated values of Δ_{SSS} , i.e., mean SSS anomalies calculated as the difference between modern values and the mean SSS values during HSs (see Table S1 in Text S1). Red lines: Greenland interstadial (GI) warmings [after Wolff et al., 2010]. Black dots: radiocarbon ages. E1, L, E2 = European (E) versus Laurentide (L) phases within HS2 in core MD95-2002 after Grousset et al. [2000]; NEA-GS3a,b,c = event stratigraphy of North East Atlantic Greenland Stadial 3 after Austin et al. [2012].

basis of planktonic foraminifera). Several factors could explain the discrepancies: among them, are artefacts linked to the methods themselves (i.e., the coherency of modern databases, the time and space dependent $\delta^{18}\text{O}_{\text{SW}}\text{-SSS}$ relationship, $\delta^{18}\text{O}$ biases in calcified foraminifera shells [e.g., Hodell and Curtis, 2008] (see section S3 of Text S1)) and differences in ecological strategies between the respective populations of planktonic foraminifera and dinoflagellates. Concerning the latter, the question of the depth habitat is probably the most significant since the two communities do not inhabit the same water depths. Dinoflagellates preferentially occupy the topmost fifty meters whereas foraminifera thrive at different water depths. The polar species *Npl.*, is known to live at or below the pycnocline, notably at sites where low salinities characterize the surface layer [e.g., Simstich et al., 2003; Jonkers et al., 2010]. Therefore, SSS estimates from the isotopic composition of *Npl.* are likely related to mesopelagic conditions rather than carrying a surface signal. Larger differences in estimates between dinocysts and planktonic foraminifera may thus reflect a strong stratification of the water column. However, in polar-subpolar environments where sea-ice cover formation is associated with the rejection of brine, the low sea-surface salinity signal is transferred deeper into the subsurface layer

[e.g., Hillaire-Marcel and de Vernal, 2008]. Thus, conversely, convergent low SSS values, as especially observed during HSs, could indicate freezing conditions. This is supported by the sea-ice cover duration reconstructed from dinocysts in addition to high iceberg density indices at that time. During HSs, alternative (or additional) processes could also explain the convergence of SSS reconstructions, including those promoting a mixing of the upper water layer: i.e., turbulent mixing in response to strong winds (modern winters in the Bay of Biscay generate a mixing of the upper 400–600 m of the water column [e.g., Somavilla et al., 2009]) or/and iceberg drift [e.g., Sancetta, 1992; Helly et al., 2011].

4.2. Paleo-salinity Millennial Scale Variability During the LGM (*Sensu Lato*)

[10] Over the interval encompassing HS2 to HS1 (~ 26 to 15 ka), the SSS record derived from foraminifera offers a high mean time resolution. It provides an excellent opportunity to discuss sub-millennial SSS oscillations during the LGM (Figure 3) and their connection with the Northern Hemisphere (NH) climatic variability. Actually, the LGM interval apart from HS1 and HS2 can be considered an interval in which the radiocarbon marine reservoir effect is reduced, due to the “relative” stability of the NH ice-sheets

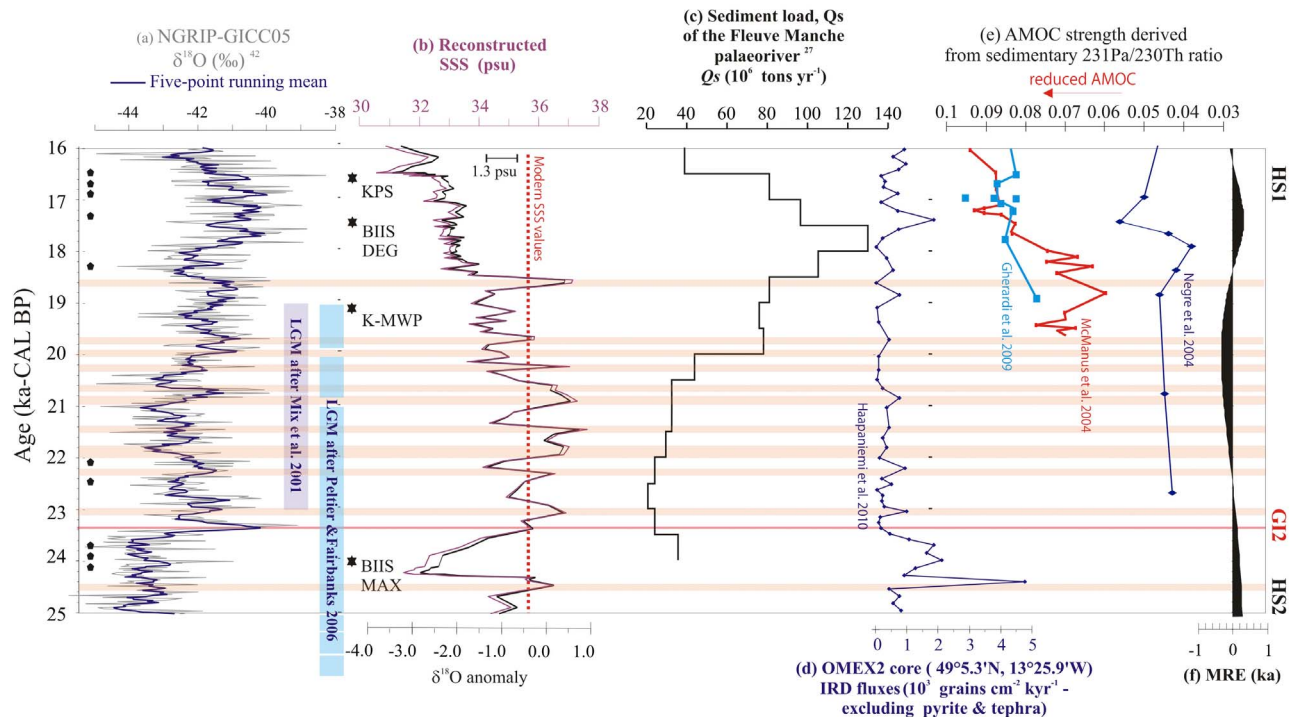


Figure 3. Comparison over the 25 to 16 ka interval of the: (a) NGRIP GICC05 $\delta^{18}\text{O}$ record with (b) foraminifera-derived SSS in the Bay of Biscay and indicators of the (c, d) European ice-sheet dynamics and (e) AMOC strength derived from sedimentary $^{231}\text{Pa}/^{230}\text{Th}$ ratio in the Atlantic sediment cores: OCE326-GGC5 (in orange, $33^{\circ}42'\text{N}$, $57^{\circ}35'\text{W}$; 4550 m water depth [after *McManus et al.*, 2004]), SU90-44 (in light blue, $50^{\circ}01'\text{N}$, $17^{\circ}06'\text{W}$, 4279 m water depth [*Gherardi et al.*, 2009]) and MD02-2594 (in dark blue, $34^{\circ}42.64'\text{S}$; $17^{\circ}20'32\text{E}$; 2440 m water depth [after *Negre et al.*, 2010]). (f) MRE, estimation of the marine reservoir age effect over the MD95-2002 site (see methods). Black dots: radiocarbon ages. GI2 warming after *Wolff et al.* [2010]. Stars locate terrestrial events of the BIIS history, with, BIIS-MAX: maximum BIIS extension [*Scourse et al.*, 2009]; BIIS-DEG: BIIS extensive deglaciation [*Bowen et al.*, 2002]; K-MWP: Kilkeel meltwater pulse [*Clark et al.*, 2004]; KPS: Killard Point stadial [*McCabe et al.*, 2005]. Note that the age model for OMEX2 is based on tuning of *Npl* frequencies on GISP2 [*Haapaniemi et al.*, 2010].

(and especially the proximal BIIS), with no major events of freshwater advection known before 20 ka [e.g., *Clark et al.*, 2004]. This stability is also supported by reconstructions obtained at that time in the same area on the Manche paleoriver sediment load [e.g., *Toucanne et al.*, 2010] and from our data MRE calculation (Figure 3). Furthermore, the decision not to tune our age scale to Greenland records prevents circular reasoning in this case.

[11] As a whole, the LGM interval registers high SSS, comparable to modern values. Several short-lived low salinity pulses punctuate the sequence, but none of these reach the low SSS values characteristic of HSs. SSS oscillations detected at that time do resemble the variability detected in Greenland records. High SSS values match well high $\delta^{18}\text{O}$ peaks in the NGRIP record [*Svensson et al.*, 2008], thus suggesting (within dating uncertainties <500 years), a direct link between interstadial conditions over Greenland and the occurrence of “normal” SSS values in the northern Bay of Biscay. Such high SSS could be interpreted as signalling conditions favourable to convection (close to those of the modern state), thus highlighting the coupling between the AMOC and the prevalence of mild climate at NW European latitudes. This provides supporting evidence that, in spite of the maximum extension of polar ice-caps, the glacial NA

Ocean was in phase with atmospheric temperatures over Greenland. The link lies probably in the geographical location or extension of the Greenland main moisture sources at that time, as seen from ice-core records themselves [e.g., *Masson-Delmotte et al.*, 2005; *Jouzel et al.*, 2005]. These rapid climatic oscillations, similarly recorded in ice and marine LGM archives, thus reflect the expression of an ocean dynamically coupled to both ice and atmospheric systems.

[12] A low salinity event accompanied by a large input of fluvial-sourced materials is recorded between 20 and 19 ka BP prior to the large SSS depletion of HS1 (Figures 2 and 3). This event is contemporaneous of the Kilkeel meltwater pulse (K-MWP), recorded along the Irish coast [*Clark et al.*, 2004], though this is not registered by an IRD spike along the margin [*Scourse et al.*, 2009]. This low salinity event is followed by a short (within less than 500 years) resumption of high SSS then interrupted by the massive HS1. AMOC strength proxies document in parallel a major shift in its abyssal flow vigour [*McManus et al.*, 2004; *Gherardi et al.*, 2009], revealing a net decrease possibly accompanied by a change in the contribution of the southern deep component [*Negre et al.*, 2010]. This suggests strong intra- and inter-hemispheric teleconnections even in the case of a localised freshwater event (as the K-MWP) and supports modelling

simulations suggesting that the Celtic margin constitutes one of the nodal points for NA ocean convection dynamics over millennial time scale [Roche *et al.*, 2010].

5. Conclusion

[13] We used two independent analytical methods for reconstructing past SSS over the last 35 to 10 ka adjacent to the Manche paleoriver outlet. The coherence of the reconstructions in the amplitude and timing of paleosalinity changes is high. Detected oscillations highlight the coupled response of the surface ocean to the glacial/deglacial history in the Northern Hemisphere. The largest SSS excursions are recorded during HSs, with values as low as 30 in surface waters, which demonstrate the importance of meltwater discharges on the eastern side of the NA basin. Rapid increase of SSS immediately followed the freshwater pulses, illustrating the high sensitivity and low inertia of the ocean in glacial mode, thus supporting results from modelling simulations. This work clearly illustrates the relationships existing between oceanic, atmospheric and cryospheric systems both at regional and hemispherical scales.

[14] **Acknowledgments.** Core MD95-2002 was recovered thanks to financial support from MENRT, CNRS, IPEV and European Union MAST programme ENAM2. This work was supported by the French projects: ANR IDEGLACE, INSU LEFE/EVE RISSC, ARTEMIS ¹⁴C facilities, and has received funding from the European Union's Seventh Framework programme (FP7/2007–2013) under grant 243908, "Past4Future.Climate change-Learning from the past climate." (This is Past4Future contribution 21). JDS acknowledges the support of the Climate Change Consortium of Wales (C3W). This is an UMR/EPOC 5805 (Bordeaux Univ./CNRS) contribution 1865.

[15] The Editor thanks William Austin and an anonymous reviewer for assisting in the evaluation of this paper.

References

- Auffret, G., S. Zaragosi, B. Dennielou, E. Cortijo, D. Van Rooij, F. Grousset, C. Pujol, F. Eynaud, and M. Siegert (2002), Terrigenous fluxes at the Celtic margin during the last glacial cycle, *Mar. Geol.*, *188*, 79–108, doi:10.1016/S0025-3227(02)00276-1.
- Austin, W. E. N., and F. D. Hibbert (2012), Tracing time in the ocean: A brief review of chronological constraints (60–8 kyr) on North Atlantic marine event-based stratigraphies, *Quat. Sci. Rev.*, *36*, 28–37, doi:10.1016/j.quascirev.2012.01.015.
- Austin, W. E. N., F. D. Hibbert, S. O. Rasmussen, C. Peters, P. M. Abbott, and C. L. Bryant (2012), The synchronization of palaeoclimatic events in the North Atlantic region during Greenland Stadial 3 (ca 27.5 to 23.3 kyr b2k), *Quat. Sci. Rev.*, *36*, 154–163, doi:10.1016/j.quascirev.2010.12.014.
- Bigg, G. R., R. C. Levine, C. D. Clark, S. L. Greenwood, H. Hafidason, A. L. C. Hughes, A. Nygard, and H. P. Sejrup (2010), Last glacial ice-rafted debris off southwestern Europe: The role of the British–Irish Ice Sheet, *J. Quat. Sci.*, *25*, 689–699, doi:10.1002/jqs.1345.
- Boulton, G., and M. Hagdorn (2006), Glaciology of the British Isles Ice Sheet during the last glacial cycle: Form, flow, streams and lobes, *Quat. Sci. Rev.*, *25*, 3359–3390, doi:10.1016/j.quascirev.2006.10.013.
- Bourillet, J. F., J. Y. Reynaud, A. Baltzer, and S. Zaragosi (2003), The "Fleuve Manche": The sub-marine sedimentary features from the outer shelf to the deep-sea fans, *J. Quat. Sci.*, *18*, 261–282, doi:10.1002/jqs.757.
- Bowen, D. Q., F. M. Phillips, A. M. McCabe, P. C. Knutz, and G. A. Sykes (2002), New data for the Last Glacial Maximum in Great Britain and Ireland, *Quat. Sci. Rev.*, *21*, 89–101, doi:10.1016/S0277-3791(01)00102-0.
- Chapman, M. R., and M. A. Maslin (1999), Low-latitude forcing of meridional temperature and salinity gradients in the subpolar North Atlantic and the growth of glacial ice sheets, *Geology*, *27*, 875–878, doi:10.1130/0091-7613(1999)027<0875:LLFOMT>2.3.CO;2.
- Clark, P. U., A. M. McCabe, A. C. Mix, and A. J. Weaver (2004), Rapid rise of sea level 19,000 years ago and its global implications, *Science*, *304*, 1141–1144, doi:10.1126/science.1094449.
- Curry, R., B. Dickson, and I. Yashayaev (2003), A change in the freshwater balance of the Atlantic Ocean over the past four decades, *Nature*, *426*, 826–829, doi:10.1038/nature02206.
- de Verdière, A. C., and L. Te Raa (2010), Weak oceanic heat transport as a cause of the instability of glacial climates, *Clim. Dyn.*, *35*, 1237–1256, doi:10.1007/s00382-009-0675-8.
- de Vernal, A., et al. (2005), Reconstruction of sea-surface conditions at middle to high latitudes of the Northern Hemisphere during the Last Glacial Maximum (LGM) based on dinoflagellate cyst assemblages, *Quat. Sci. Rev.*, *24*, 897–924, doi:10.1016/j.quascirev.2004.06.014.
- Duplessy, J.-C., L. Labeyrie, M. Arnold, M. Pateme, J. Duprat, and T. van Weering (1992), Changes in surface water salinity of the North Atlantic Ocean during the last deglaciation, *Nature*, *358*, 485–488, doi:10.1038/358485a0.
- Ehlers, J., and P. L. Gibbard (2004), *Quaternary Glaciations: Extent and Chronology. Part 1, Europe*, *Dev. Quat. Sci.*, vol. 2, edited by J. Ehlers and P. L. Gibbard, Elsevier, Amsterdam.
- Eynaud, F., S. Zaragosi, J. D. Scourse, M. Mojtahid, J. F. Bourillet, I. R. Hall, A. Penaud, M. Locascio, and A. Reijonen (2007), Deglacial laminated facies on the NW European continental margin: The hydrographic significance of British-Irish Ice Sheet deglaciation and Fleuve Manche paleoriver discharges, *Geochem. Geophys. Geosyst.*, *8*, Q06019, doi:10.1029/2006GC001496.
- Fogelqvist, E., J. Blindheim, T. Tanhua, S. Østerhus, E. Buch, and F. Rey (2003), Greenland-Scotland overflow studied by hydro-chemical multivariate analysis, *Deep Sea Res., Part I*, *50*, 73–102, doi:10.1016/S0967-0637(02)00131-0.
- Gherardi, J.-M., L. Labeyrie, S. Nave, R. Francois, J. F. McManus, and E. Cortijo (2009), Glacial-interglacial circulation changes inferred from ²³¹Pa/²³⁰Th sedimentary record in the North Atlantic region, *Paleoceanography*, *24*, PA2204, doi:10.1029/2008PA001696.
- Grosswald, M. G., and T. J. Hughes (2002), The Russian component of an Arctic ice sheet during the Last Glacial Maximum, *Quat. Sci. Rev.*, *21*, 121–146, doi:10.1016/S0277-3791(01)00078-6.
- Grousset, F. E., C. Pujol, L. Labeyrie, G. A. Auffret, and A. Boelaert (2000), Were the North Atlantic Heinrich events triggered by the behaviour of the European ice sheet?, *Geology*, *28*, 123–126, doi:10.1130/0091-7613(2000)28<123:WTNAHE>2.0.CO;2.
- Guiot, J., and A. de Vernal (2007), Transfer functions: Methods for quantitative paleoceanography based on microfossils, in *Proxies in Late Cenozoic Paleoclimatology*, *Dev. Mar. Geol.*, vol. 1, edited by C. Hillaire-Marcel and A. de Vernal, pp. 523–563, Elsevier, Amsterdam, doi:10.1016/S1572-5480(07)01018-4.
- Haapaniemi, A. I., et al. (2010), Source, timing, frequency and flux of ice-rafted detritus to the Northeast Atlantic margin, 30–12 ka: Testing the Heinrich precursor hypothesis, *Boreas*, *39*, 576–591.
- Heinrich, H. (1988), Origin and consequences of cyclic ice rafting in the northeast Atlantic Ocean during the past 130,000 years, *Quat. Res.*, *29*, 142–152, doi:10.1016/0033-5894(88)90057-9.
- Helly, J. J., R. S. Kaufmann, G. R. Stephenson Jr., and M. Vernet (2011), Cooling, dilution and mixing of ocean water by free-drifting icebergs in the Weddell Sea, *Deep Sea Res., Part II*, *58*, 1346–1363, doi:10.1016/j.dsr2.2010.11.010.
- Hillaire-Marcel, C., and A. de Vernal (2008), Stable isotope clue to episodic sea-ice formation in the glacial North Atlantic, *Earth Planet. Sci. Lett.*, *268*, 143–150, doi:10.1016/j.epsl.2008.01.012.
- Hodell, D. A., and J. H. Curtis (2008), Oxygen and carbon isotopes of detrital carbonate in North Atlantic Heinrich events, *Mar. Geol.*, *256*, 30–35, doi:10.1016/j.margeo.2008.09.010.
- Jonkers, L., G. J. A. Brummer, F. J. C. Peeters, H. M. van Aken, and M. F. De Jong (2010), Seasonal stratification, shell flux, and oxygen isotope dynamics of left-coiling *N. pachyderma* and *T. quinqueloba* in the western subpolar North Atlantic, *Paleoceanography*, *25*, PA2204, doi:10.1029/2009PA001849.
- Jouzel, J., V. Masson-Delmotte, M. Stiévenard, A. Landais, F. Vimeux, S. J. Johnsen, A. E. Sveinbjörnsdóttir, and J. W. C. White (2005), Rapid deuterium-excess changes in Greenland ice cores: A link between the ocean and the atmosphere, *C. R. Geosci.*, *337*, 957–969, doi:10.1016/j.crte.2005.05.011.
- Kucera, M., A. Rosell-Melé, R. Schneider, C. Waelbroeck, and M. Weinelt (2005), Multiproxy approach for the reconstruction of the glacial ocean surface (MARGO), *Quat. Sci. Rev.*, *24*, 813–819, doi:10.1016/j.quascirev.2004.07.017.
- LeGrande, A., and G. Schmidt (2011), Water isotopologues as a quantitative paleosalinity proxy, *Paleoceanography*, *26*, PA3225, doi:10.1029/2010PA002043.
- Lericolais, G., J.-P. Auffret, and J.-F. Bourillet (2003), The Quaternary Channel River: Seismic stratigraphy of its palaeo-valleys and deeps, *J. Quat. Sci.*, *18*, 245–260, doi:10.1002/jqs.759.
- Marchal, O., I. Cacho, T. F. Stocker, J. O. Grimalt, E. Calvo, B. Martrat, N. Shackleton, M. Vautravers, E. Cortijo, and S. U. van Kreveland (2002), Apparent long-term cooling of the sea surface in the northeast Atlantic and Mediterranean during the Holocene, *Quat. Sci. Rev.*, *21*, 455–483, doi:10.1016/S0277-3791(01)00105-6.

- MARGO Project Members (2009), Constraints on the magnitude and patterns of ocean cooling at the Last Glacial Maximum, *Nat. Geosci.*, *2*, 127–132, doi:10.1038/ngeo411.
- Maslin, M. A., N. J. Shackleton, and U. Pflaumann (1995), Surface water temperature, salinity, and density changes in the northeast Atlantic during the last 45,000 years: Heinrich events, deep water formation, and climatic rebounds, *Paleoceanography*, *10*, 527–544, doi:10.1029/94PA03040.
- Masson-Delmotte, V., J. Jouzel, A. Landais, M. Stievenard, S. J. Johnsen, J. W. C. White, M. Werner, A. Sveinbjornsdottir, and K. Fuhrer (2005), GRIP deuterium excess reveals rapid and orbital changes of Greenland moisture origin, *Science*, *309*, 118–121, doi:10.1126/science.1108575.
- McCabe, A. M., P. U. Clark, and J. Clark (2005), AMS ^{14}C dating of deglacial events in the Irish Sea Basin and other sectors of the British-Irish ice sheet, *Quat. Sci. Rev.*, *24*, 1673–1690, doi:10.1016/j.quascirev.2004.06.019.
- McManus, J. F., R. Francois, J. M. Gherardi, L. D. Keigwin, and S. Brown-Leger (2004), Collapse and rapid resumption of Atlantic meridional circulation linked to deglacial climate changes, *Nature*, *428*, 834–837, doi:10.1038/nature02494.
- Ménot, G., E. Bard, F. Rostek, J. W. H. Weijers, E. C. Hopmans, S. Schouten, and J. S. Sinninghe Damsté (2006), Early reactivation of European rivers during the last deglaciation, *Science*, *313*, 1623–1625, doi:10.1126/science.1130511.
- Mix, A. E., E. Bard, and R. Schneider (2001), Environmental processes of the ice age: Land, ocean, glaciers (EPILOG), *Quat. Sci. Rev.*, *20*, 627–657, doi:10.1016/S0277-3791(00)00145-1.
- Mojtahid, M., F. Eynaud, S. Zaragosi, J. Scourse, J. F. Bourillet, and T. Garlan (2005), Palaeoclimatology and palaeohydrography of the glacial stages on Celtic and Armorican margins over the last 360 000 yrs, *Mar. Geol.*, *224*, 57–82, doi:10.1016/j.margeo.2005.07.007.
- Negre, C., R. Zahn, A. L. Thomas, P. Masque, G. M. Henderson, G. Martinez-Mendez, I. R. Hall, and J. L. Mas (2010), Reversed flow of Atlantic deep water during the Last Glacial Maximum, *Nature*, *468*, 84–88, doi:10.1038/nature09508.
- Peck, V. L., I. R. Hall, R. Zahn, H. Elderfield, F. E. Grousset, S. R. Hemming, and J. D. Scourse (2006), High resolution evidence for linkages between European ice sheet instability and Atlantic meridional overturning circulation, *Earth Planet. Sci. Lett.*, *243*, 476–488, doi:10.1016/j.epsl.2005.12.023.
- Peltier, W. R., and R. G. Fairbanks (2006), Global glacial ice volume and Last Glacial Maximum duration from an extended Barbados sea level record, *Quat. Sci. Rev.*, *25*, 3322–3337, doi:10.1016/j.quascirev.2006.04.010.
- Penaud, A., F. Eynaud, J. L. Turon, S. Zaragosi, B. Malaizé, S. Toucanne, and J. F. Bourillet (2009), What forced the collapse of European ice sheets during the last two glacial periods (150 ka B.P. and 18 ka cal B.P.)? Palynological evidence, *Palaeogeogr. Palaeoclimatol. Palaeoecol.*, *281*, 66–78, doi:10.1016/j.palaeo.2009.07.012.
- Roche, D. M., A. P. Wiersma, and H. Renssen (2010), A systematic study of the impact of freshwater pulses with respect to different geographical locations, *Clim. Dyn.*, *34*, 997–1013, doi:10.1007/s00382-009-0578-8.
- Rohling, E. J. (2000), Paleosalinity: Confidence limits and future applications, *Mar. Geol.*, *163*, 1–11, doi:10.1016/S0025-3227(99)00097-3.
- Rohling, E. J., and G. R. Bigg (1998), Paleosalinity and $\delta^{18}\text{O}$: A critical assessment, *J. Geophys. Res.*, *103*, 1307–1318, doi:10.1029/97JC01047.
- Sancetta, C. (1992), Primary production in the glacial North Atlantic and North Pacific Oceans, *Nature*, *360*, 249–251, doi:10.1038/360249a0.
- Sanchez-Goni, M. F., and S. P. Harrison (2010), Millennial-scale climate variability and vegetation changes during the Last Glacial: Concepts and terminology, *Quat. Sci. Rev.*, *29*, 2823–2827, doi:10.1016/j.quascirev.2009.11.014.
- Schmidt, G. A. (1999), Error analysis of paleosalinity calculations, *Paleoceanography*, *14*, 422–429, doi:10.1029/1999PA000008.
- Scourse, J. D., I. R. Hall, I. N. McCave, J. R. Young, and C. Sugdon (2000), The origin of Heinrich layers: Evidence from H_2 for European precursor events, *Earth Planet. Sci. Lett.*, *182*, 187–195, doi:10.1016/S0012-821X(00)00241-7.
- Scourse, J. D., A. I. Haapaniemi, E. Colmenero-Hidalgo, V. L. Peck, I. R. Hall, W. E. N. Austin, P. C. Knutz, and R. Zahn (2009), Growth, dynamics, and deglaciation of the last British-Irish Ice Sheet: The deep-sea ice-rafted detritus record, *Quat. Sci. Rev.*, *28*, 3066–3084, doi:10.1016/j.quascirev.2009.08.009.
- Seidov, D., and B. J. Haupt (2003), On sensitivity of ocean circulation to sea surface salinity, *Global Planet. Change*, *36*, 99–116, doi:10.1016/S0921-8181(02)00177-7.
- Shackleton, N. J., and N. D. Opdyke (1973), Oxygen isotope and paleomagnetic stratigraphy of equatorial Pacific core V28-238: Oxygen isotope temperatures and ice-volume on a 105-year scale, *Quat. Res.*, *3*, 39–55, doi:10.1016/0033-5894(73)90052-5.
- Simstich, J., M. Sarnthein, and H. Erlenkeuser (2003), Paired $\text{d}18\text{O}$ signals of Neogloboquadrina pachyderma (s) and Turborotalita quinqueloba show thermal stratification structure in Nordic Seas, *Mar. Micropaleontol.*, *48*, 107–125, doi:10.1016/S0377-8398(02)00165-2.
- Somavilla, R., C. Gonzalez-Pola, C. Rodriguez, S. A. Josey, R. F. Sanchez, and A. Lavin (2009), Large changes in the hydrographic structure of the Bay of Biscay after the extreme mixing of winter 2005, *J. Geophys. Res.*, *114*, C01001, doi:10.1029/2008JC004974.
- Svensson, A., et al. (2008), A 60 000 year Greenland stratigraphic ice core chronology, *Clim. Past*, *4*, 47–57, doi:10.5194/cp-4-47-2008.
- Thouveny, N., E. Moreno, D. Delanghe, L. Candon, Y. Lancelot, and N. J. Shackleton (2000), Rock magnetic detection of distal ice-rafted debris: Clue for the identification of Heinrich layers on the Portuguese margin, *Earth Planet. Sci. Lett.*, *180*, 61–75, doi:10.1016/S0012-821X(00)00155-2.
- Thunell, R. C., and D. F. Williams (1989), Glacial–Holocene salinity changes in the Mediterranean Sea: Hydrographic and depositional effects, *Nature*, *338*, 493–496, doi:10.1038/338493a0.
- Toucanne, S., et al. (2009), A 1.2 Ma record of glaciation and fluvial discharge from the West European Atlantic margin, *Quat. Sci. Rev.*, *28*, 2974–2981, doi:10.1016/j.quascirev.2009.08.003.
- Toucanne, S., et al. (2010), The first estimation of Fleuve Manche palaeoriver discharge during the last deglaciation: Evidence for Fennoscandian ice sheet meltwater flow in the English Channel ca 20–18 ka ago, *Earth Planet. Sci. Lett.*, *290*, 459–473, doi:10.1016/j.epsl.2009.12.050.
- van Weering, T.-C.-E., I. R. Hall, H. C. de Stigter, I. N. McCave, and L. Thomsen (1998), Recent sediments, sediment accumulation and carbon burial at Goban Spur, N.W. European Continental Margin (47–50°N), *Prog. Oceanogr.*, *42*, 5–35, doi:10.1016/S0079-6611(98)00026-3.
- Wolff, E. W., J. Chappellaz, T. Blunier, S. O. Rasmussen, and A. Svensson (2010), Millennial-scale variability during the last glacial: The ice core record, *Quat. Sci. Rev.*, *29*, 2828–2838, doi:10.1016/j.quascirev.2009.10.013.
- Zaragosi, S., F. Eynaud, C. Pujol, G. A. Auffret, J. L. Turon, and T. Garlan (2001), Initiation of European deglaciation as recorded in the northwestern Bay of Biscay slope environments (Meriadzek Terrace and Trevelyan Escarpment): A multi-proxy approach, *Earth Planet. Sci. Lett.*, *188*, 493–507, doi:10.1016/S0012-821X(01)00332-6.