



**HAL**  
open science

## Monitoring of atmospheric composition with IASI/MetOp Sounders: ULB/LATMOS data in open access via Ether website

Juliette Hadji-Lazaro, Cathy Boone, Cathy Clerbaux, Maya George, Lieven Clarisse, Martin van Damme, Simon Whitburn, Daniel Hurtmans, Pierre-François Coheur, Thomas August, et al.

### ► To cite this version:

Juliette Hadji-Lazaro, Cathy Boone, Cathy Clerbaux, Maya George, Lieven Clarisse, et al.. Monitoring of atmospheric composition with IASI/MetOp Sounders: ULB/LATMOS data in open access via Ether website. 4th Infrared Atmospheric Sounding Interferometer International Conference (IASI 2016), Apr 2016, Antibes Juan-Les-Pins, France. insu-01306472

**HAL Id: insu-01306472**

**<https://insu.hal.science/insu-01306472v1>**

Submitted on 1 May 2016

**HAL** is a multi-disciplinary open access archive for the deposit and dissemination of scientific research documents, whether they are published or not. The documents may come from teaching and research institutions in France or abroad, or from public or private research centers.

L'archive ouverte pluridisciplinaire **HAL**, est destinée au dépôt et à la diffusion de documents scientifiques de niveau recherche, publiés ou non, émanant des établissements d'enseignement et de recherche français ou étrangers, des laboratoires publics ou privés.

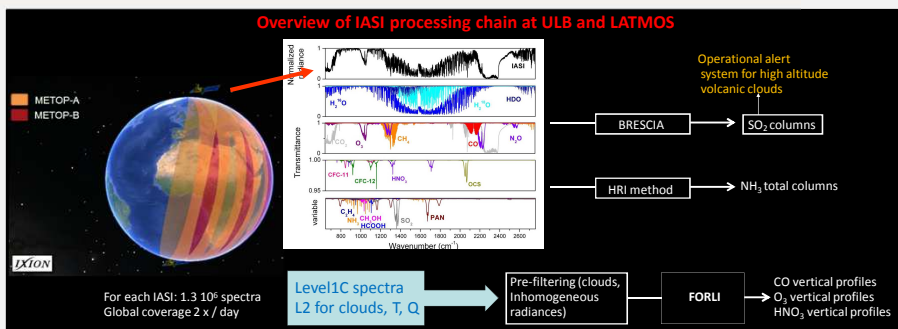
# Monitoring of atmospheric composition with IASI/METOP sounders : ULB/LATMOS data in open access via ETHER website

Juliette Hadji-Lazaro<sup>1</sup>, C. Boone<sup>2</sup>, C. Clerbaux<sup>1,3</sup>, M. George<sup>1</sup>, L. Clarisse<sup>3</sup>, M. Van Damme<sup>3</sup>, S. Whitburn<sup>3</sup>, D. Hurtmans<sup>3</sup>, P-F. Coheur<sup>3</sup>, T. August<sup>4</sup>, T. Hultberg<sup>4</sup>, M. Crapeau<sup>4</sup>

1.LATMOS/IPSL, UPMC Univ. Paris 06 Sorbonne Universités, UVSQ, CNRS, Paris, France  
 2.Sorbonne Universités, UPMC Univ. Paris 06; CNRS/INSU, IPSL, Paris, France  
 3.Spectroscopie de l'Atmosphère, Service de Chimie Quantique et Photophysique, Université Libre de Bruxelles (ULB), Brussels, Belgium  
 4.EUMETSAT, Darmstadt, Germany



The IASI remote sensor flying onboard the MetOp-A and -B satellites has been providing twice daily observation of the atmospheric composition since the end of 2007. Global distributions of several reactive species are retrieved from IASI radiance spectra both at ULB and LATMOS, using dedicated radiative transfer models and retrieval schemes. Among the different algorithms set up, the FORLI software series provides near-real-time (NRT) vertical profiles for CO, O<sub>3</sub>, and HNO<sub>3</sub>, while alternative methods using brightness temperature differences (Brescia) or so-called "hyperspectral range indices" (HRI) coupled with look-up tables or artificial neural networks allow retrievals of SO<sub>2</sub> and NH<sub>3</sub> columns. The FORLI software package is now implemented in the Eumetsat operational processing chain, in the framework of the Ozone and Atmospheric Composition Satellite Application Facility (O3MSAF): CO products are now distributed by Eumetcast, and O<sub>3</sub> and HNO<sub>3</sub> should follow in 2017. SO<sub>2</sub> Brescia products will be distributed too in 2016. In this presentation, we will review the methods and the products available from our processing chains. Global scale distributions of CO, O<sub>3</sub> profiles as well as SO<sub>2</sub> and NH<sub>3</sub> columns can be downloaded from the Ether (AERIS) website for further scientific analysis.

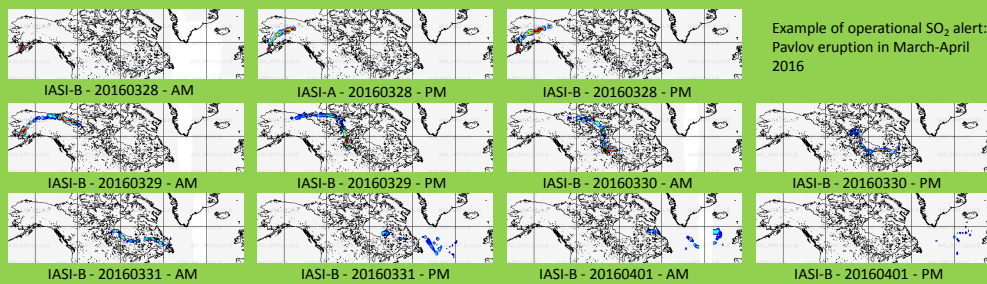


## SO<sub>2</sub> Brescia retrieval algorithm

It consists in measuring the difference in brightness temperature between a small number of target sensitive and background channels to determine the presence of the target species. Background channels should respond similarly to H<sub>2</sub>O and other atmospheric parameters than the channels sensitive to SO<sub>2</sub>. SO<sub>2</sub> Brescia retrieval algorithm is fully described in Clarisse et al. (2012).

At ULB, NRT alerts on volcanic plumes are based on the same algorithm (web interface (<http://cpm-ws4.ulb.ac.be/Alerts/>) and e-mail alert system).

SO<sub>2</sub> Brescia products will be distributed in near-real-time by Eumetsat through the Eumetcast system distribution in the framework of the O3MSAF project in 2016.



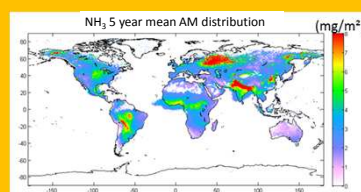
## Hyperspectral Range Indices (HRI) method

This method was derived from the work of Walker et al. (2011) and Carboni et al. (2012). The aim of this method is to separate the contribution of the target from the spectral background without having to retrieve any of these other parameters directly. It uses a set of measured spectra where there is some confidence that the signal from the target species is below the noise under normal circumstances. From this set, a mean background spectrum and a total measurement error covariance are estimated.

Then the retrieval consists in two steps. The first is the calculation of the hyperspectral range index (HRI), a dimensionless spectral index, from IASI Level 1C radiance and the mean background spectrum and the total measurement error covariance. In a second step this HRI is converted to a total column using look-up tables or artificial neural networks built from forward radiative transfer model simulations under various atmospheric conditions.

At ULB/LATMOS, this method is used to retrieve NH<sub>3</sub> columns in the spectral range between 800 and 1200 cm<sup>-1</sup>.

Van Damme et al., 2014



## Fast Operational/Optimal Retrievals on Layers for IASI (FORLI)

The aim of FORLI is near-real-time provision of global scale concentrations of trace gases from IASI observations, either integrated over the altitude (total columns for CO) or vertically resolved (profiles for O<sub>3</sub> and HNO<sub>3</sub>). To decrease the radiative transfer model calculation time, FORLI uses precalculated tables of absorbances. For the inversion step, FORLI relies on a scheme based on the Optimal Estimation theory (Rodgers, 2000). FORLI software is fully described in Hurtmans et al. (2012).

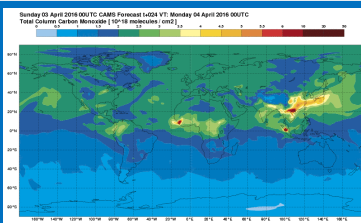
FORLI-CO products are distributed in near-real-time by Eumetsat through Eumetcast system distribution in the framework of the O3MSAF project since September 24, 2015. FORLI-O<sub>3</sub> and -HNO<sub>3</sub> products should be distributed through the Eumetcast system distribution in 2017.

## FORLI-CO in Copernicus project

FORLI-CO products (total column) are operationally assimilated in the ECMWF near-real time analysis to produce chemical forecasts of CO global distributions in the framework of the CAMS (Copernicus Atmospheric Monitoring Service) of Copernicus project.



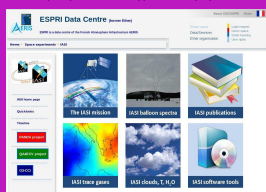
[http://www.gmes-atmosphere.eu/d/services/gac/nrt/nrt\\_fields/](http://www.gmes-atmosphere.eu/d/services/gac/nrt/nrt_fields/)



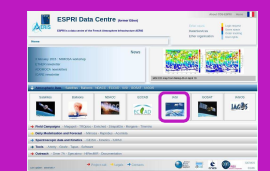
## Dissemination of IASI data through CDS-ESPRI/AERIS (former Ether) web portal

The AERIS Data & Services is an infrastructure designed to foster the use of atmospheric data by offering to scientific or public actors access to a broad range of data acquired from space, airborne, in-situ or balloon, ... <http://www.aeris-data.fr/>

IASI Home Page <http://cde-espri.ipl.fr/ether/Type/index.php?id=1577&L=1>



- The IASI home page permits users to access :
  - Information on the IASI mission
  - IASI publications
  - various IASI (MetOp-A and MetOp-B) data :
    - research trace gases free data : CO (FORLI), NH<sub>3</sub> (HRI), SO<sub>2</sub> (Brescia) soon CH<sub>4</sub> and dust (from LMD), O<sub>3</sub> (FORLI and from LISA)
    - Eumetsat IASI free data (level 2) : T, H<sub>2</sub>O, cloud, COX
    - balloon spectra
  - Software tool : OBR, the application allows to read IASI level 1C and Eumetsat level 2 data. An user manual is available to give information on the different parameters that the application uses to extract the data.




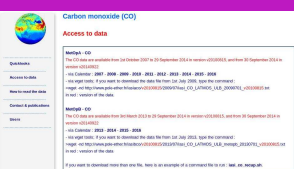
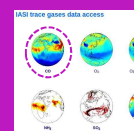

Click on IASI logo to access to IASI web pages

## Research Data Access Web Pages (e.g. CO data pages)

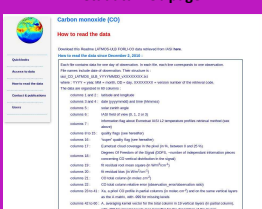
Trace gases pages presents the same five items.

Access to data :


- Via calendar
- Via wget tools



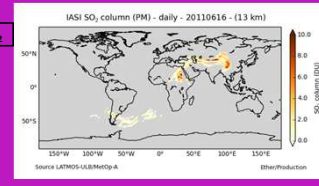
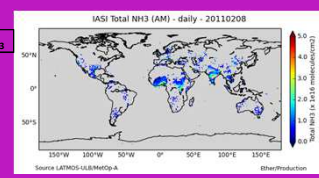
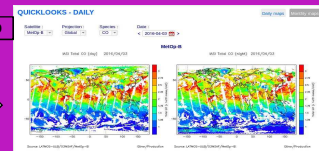
## Metadata web page



## Publication web page



## Quicklooks interface



## References

- Carboni et al., A new scheme for sulphur dioxide retrieval from IASI measurements: Application to the Eyjafjallajökull eruption of April and May 2010, ACP, 2012
- Clarisse et al., Retrieval of sulphur dioxide from the infrared atmospheric sounding interferometer (IASI), AMT, 2012
- Hurtmans et al., FORLI radiative transfer and retrieval code for IASI, JQSRT, 2012
- Van Damme et al., Global distributions, time series and error characterization of atmospheric ammonia (NH<sub>3</sub>) from IASI satellite observations, ACP, 2014
- Walker et al., An effective method for the detection of trace species demonstrated using the MetOp Infrared Atmospheric Sounding Interferometer, AMT, 2011

