HAL
open science

8-years time evolution of stratospheric HNO3 columns: investigation of the drivers of variability and of the link to O3

G. Ronsmans, B. Langerock, C. Wespes, M. de Mazière, D. Hurtmans, Cathy Clerbaux, Pierre-François Coheur

To cite this version:

G. Ronsmans, B. Langerock, C. Wespes, M. de Mazière, D. Hurtmans, et al.. 8-years time evolution of stratospheric HNO3 columns: investigation of the drivers of variability and of the link to O3. Quadrennial Ozone Symposium 2016, Sep 2016, Edimbourg, United Kingdom. , pp.QOS2016-159. insu-01369321

HAL Id: insu-01369321

https://insu.hal.science/insu-01369321v1

Submitted on 20 Sep 2016

HAL is a multi-disciplinary open access archive for the deposit and dissemination of scientific research documents, whether they are published or not. The documents may come from teaching and research institutions in France or abroad, or from public or private research centers.

L'archive ouverte pluridisciplinaire **HAL**, est destinée au dépôt et à la diffusion de documents scientifiques de niveau recherche, publiés ou non, émanant des établissements d'enseignement et de recherche français ou étrangers, des laboratoires publics ou privés.

8-years time evolution of stratospheric HNO_3 columns: investigation of the drivers of variability and of the link to O_3

G. Ronsmans[1], B. Langerock[2], C. Wespes[1], M. De Mazière[2], D. Hurtmans[1], C. Clerbaux[1,3], and P-F. Coheur[1]

[1] Université Libre de Bruxelles, Service de Chimie Quantique et Photophysique, Bruxelles, Belgium (gronsman@ulb.ac.be),
[2] Belgisch Instituut voor Ruimte-Aëronomie–Institut d'Aéronomie Spatiale de Belgique (IASB-BIRA), Brussels, Belgium,
[3] LATMOS/IPSL, UPMC Univ. Paris 06 Sorbonne Universités, UVSQ, CNRS, Paris, France

Introduction

Nitric acid (HNO_3) is one of the main species involved in the stratospheric ozone cycles. Until recently, the distribution of HNO_3 in the stratosphere was available only from limb-sounding instruments, such as MLS, MIPAS or ACE-FTS. The IASI nadir looking thermal infrared instrument is now providing HNO_3 concentration distributions with unprecedented spatial and temporal sampling since 2007. Here, we briefly review the IASI observational capabilities for HNO_3 (in terms of vertical sensitivity and errors) and show the results of a validation exercise made through a comparison with ground-based FTIR measurements.

We also provide an analysis of the time evolution of HNO_3 concentrations from IASI measurements since the end of 2007, through global distributions as well as latitudinal time series of HNO_3 columns. The first results of a multivariate regression analysis are shown in order to highlight the various factors responsible for HNO_3 spatial and temporal variability. The capabilities of the IASI instrument also allows for a joint analysis between HNO_3 and O_3 evolutions throughout the years, also briefly described hereafter.

FORLI-HNO_3

- Fast Optimal Retrieval on Layers for IASI = near-real time processing chain, at ULB
- Retrieval range: *860-900 cm^{-1}*; Retrieval scheme: *Optimal Estimation Method (Rodgers, 2000)*
- Inversion on 41 layers, with a single a priori profile and covariance matrix
- Data kept if: DOFS > 0.9;
  RMS of the spectral residual < 3×10^{-8} $W.m^{-2}.sr^{-1}.m^{-1}$;
  Cloud coverage < 25%
- See Hurtmans et al. (2012) for detailed information

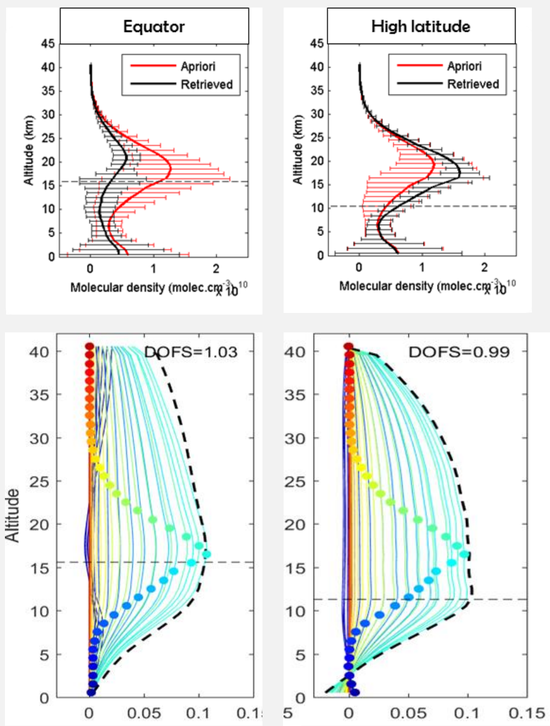

- **AVK**: same shape for all layers, covering the entire altitude range from the troposphere to the stratosphere
- Around **1 level of information** in both equatorial and polar regions
- Maximum sensitivity in the **stratosphere** around 10-20 km altitude, depending on the latitude
- **DOFS**= from 0.9 (poles) to 1.2 (equator)
- **ERRORS**: vary from 0-10% at polar latitudes to 35-45% at the equator, mostly due to the interference with water vapor absorption lines

Total error on the total HNO_3 column (%)

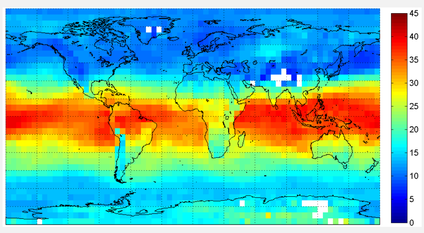

Validation

Choice of 6 stations, all part of the NDACC network

Station	Latitude	Longitude
Thule	76.5° N	69° W
Kiruna	67.8° N	20.4° E
Jungfraujoch	46.6° N	8.0° E
Izaña	28.3° N	16.5° W
Lauder	45.0° S	170° E
Arrival Heights	77.8° S	167° E

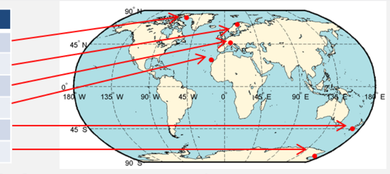

- Regridding and smoothing of the FTIR vertical profiles (bottom left figure) give good agreement with IASI profiles
- Comparison of FTIR and IASI time series (bottom right figure):
  - Retrieved columns (5-35 km) of both datasets are within the error range of one another
  - Differences between FTIR and IASI data (I-F)/F vary between -30 and 30%
  - Mean of differences (bias) = 4.0 %

  ➔ IASI slightly overestimates concentrations compared with FTIR
  - Standard deviation = 9.7 %

  ➔ Bias > std → differences not significant, compared to variability

Stations	Bias (%) Smoothed FTIR	Standard deviation (%)	# pairs	R
Thule	4.0	9.7	151	0.84
Kiruna	8.6	11.9	206	0.81
Jungfraujoch	13.9	9.6	583	0.91
Izaña	9.2	9.8	256	0.74
Lauder	16.3	11.9	80	0.81
Arrival Heights	-0.8	15.9	75	0.78
All stations	10.5	11.5	1351	0.93

Example for Thule station (Groenland)

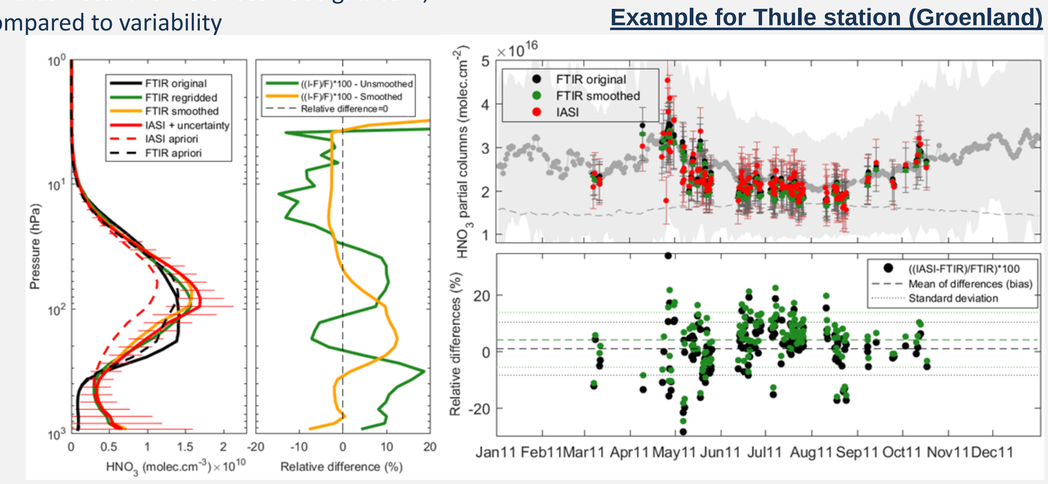

Spatial & temporal distributions

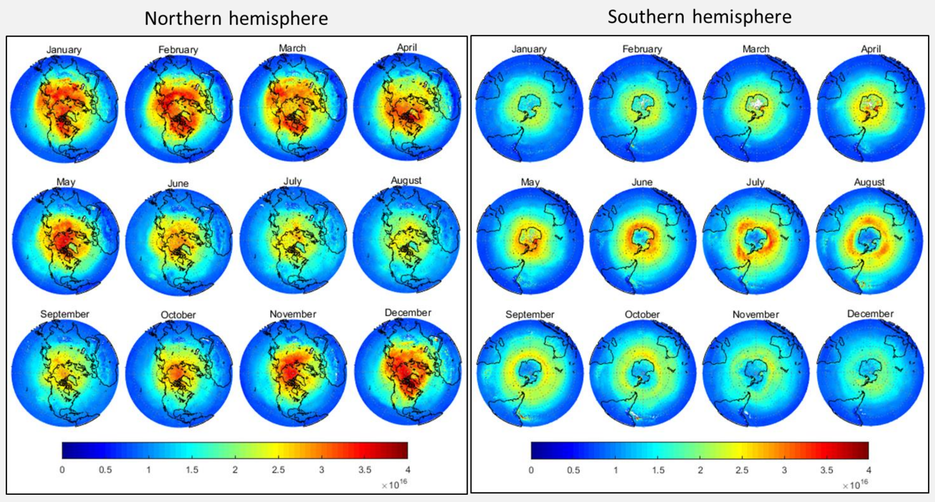

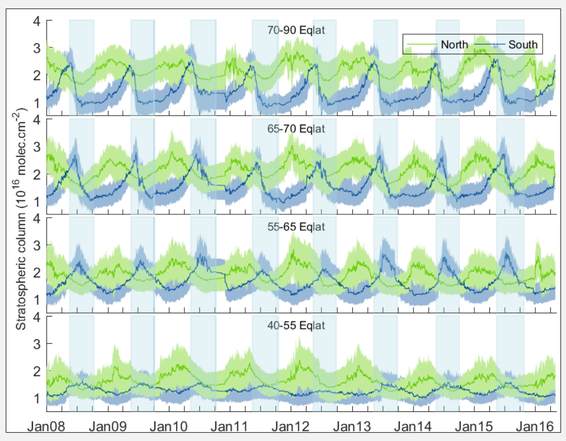

Annual cycles in stratospheric HNO_3 distributions

- NH: build-up of columns during winter
- SH: small build-up, then denitrification

In **equivalent latitudes**: drop in stratospheric columns when polar stratospheric T°s (taken at 50 hPa) reach 195 K (PSCs formation threshold)

Multivariate regressions

Good correlation between fit & observations (R~0.74-0.92) except for tropical latitudes (R=0.42)

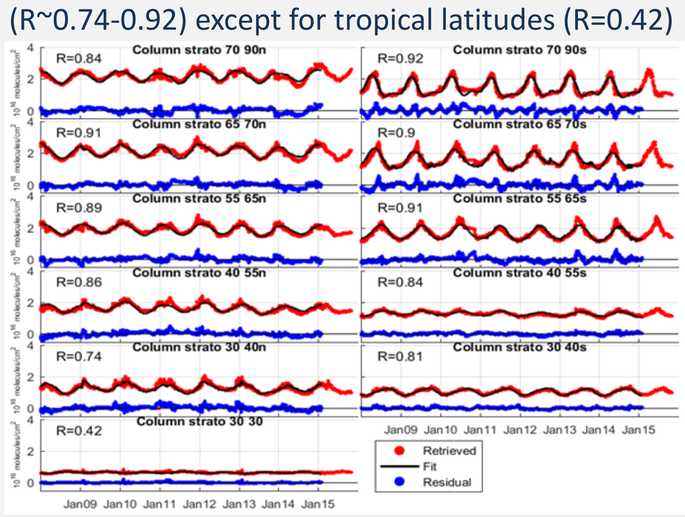

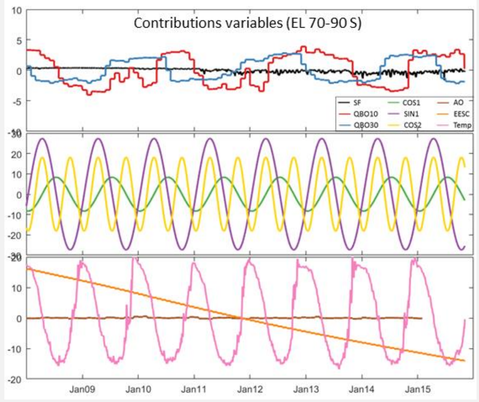

- Dominance of the annual cycle (B-D circ.) in the regression
- Large influence also of stratospheric T°

HNO_3-O_3 time series

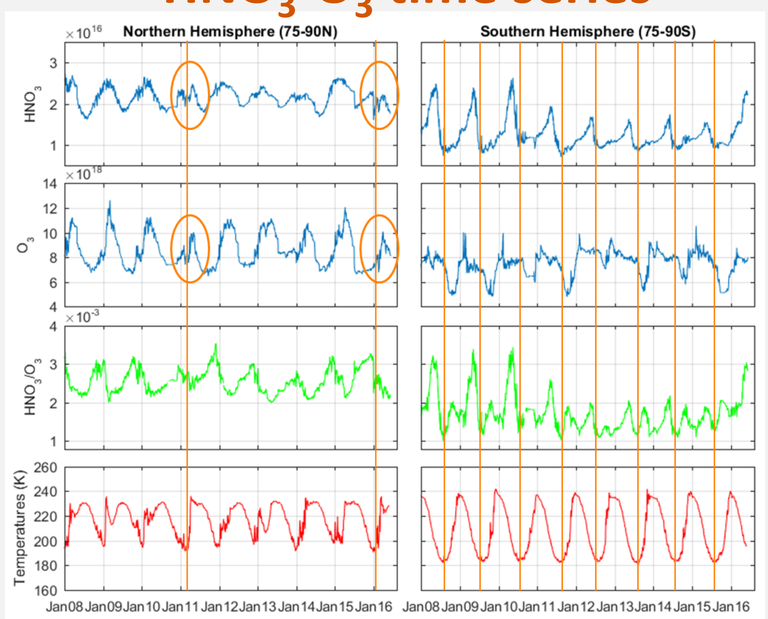

Southern hemisphere:

- systematic drop of HNO_3 columns when stratospheric T°s reach the PSCs formation threshold
  → lowest columns when lowest T°
- at the lowest HNO_3 stratospheric column: start of decrease in O_3 stratospheric column (delay of a few weeks)

Northern hemisphere:

- no such systematic pattern
- HNO_3 and O_3 depletion occur in the winters 2010-11 and 2015-16 (lower T° than usual)

Conclusions & ongoing works

- The IASI instrument shows a good sensitivity to the HNO_3 vertical profile, with its maximum in the stratosphere
- The validation with the FTIR profiles suggests good performances of IASI overall, with a mean bias of 10.5%
- The seasonal variations observed are relevant and are in agreement with chemical and dynamical processes in the atmosphere, and more specifically the stratosphere
- Multivariate regressions allow fitting the HNO_3 time evolution; some unexplained residuals deserve more attention
- The co-located IASI measurements allow for a HNO_3/O_3 co-analysis

➢ Improvement of the regression model to reduce the residuals
➢ Implementation of a chemistry-climate model to apprehend climate variables and their effects on [HNO_3]
➢ Focus on the polar regions and their specific dynamics and chemistry

References

Clerbaux et al., Monitoring of atmospheric composition using the thermal infrared IASI/MetOp sounder, Atmos. Chem. Phys., 9, 6041-6054, 2009
Hurtmans et al., FORLI radiative transfer and retrieval code for IASI, Journal of Quantitative Spectroscopy and Radiative Transfer, 113, 1391-1408, 2012
Urban et al., Nitric acid in the stratosphere based on Odin observations from 2001 to 2009 – Part 1: A global climatology, Atmos. Chem. Phys., 9, 7031–7044, 2009
Wespes et al., Global distributions of nitric acid from IASI/MetOP measurements, Atmos. Chem. Phys. , 9, 7949–7962, 2009 2009
Wespes et al., First global distributions of nitric acid in the troposphere and the stratosphere derived from infrared satellite measurements, Jour. Phys. Res., 112, 13311, 2007

Contact

For information or IASI HNO_3 data request:

gronsman@ulb.ac.be

CC BY