



HAL
open science

Distribution, optical properties, and radiative effect of pollution aerosols in the western mediterranean basin from TRAQA and SAFMED airborne observations.

Claudia Di Biagio, Cécile Gaimoz, Noël Grand, Gérard Ancellet, Jean-Luc Attié, Matthias Beekmann, Agnès Borbon, Silvia Bucci, Lionel Doppler, Philippe Dubuisson, et al.

► To cite this version:

Claudia Di Biagio, Cécile Gaimoz, Noël Grand, Gérard Ancellet, Jean-Luc Attié, et al.. Distribution, optical properties, and radiative effect of pollution aerosols in the western mediterranean basin from TRAQA and SAFMED airborne observations.. 22nd European Aerosol Conference (EAC 2016), Sep 2016, Tours, France. , p1-aas-aap-050. insu-01387173

HAL Id: insu-01387173

<https://insu.hal.science/insu-01387173>

Submitted on 25 Oct 2016

HAL is a multi-disciplinary open access archive for the deposit and dissemination of scientific research documents, whether they are published or not. The documents may come from teaching and research institutions in France or abroad, or from public or private research centers.

L'archive ouverte pluridisciplinaire **HAL**, est destinée au dépôt et à la diffusion de documents scientifiques de niveau recherche, publiés ou non, émanant des établissements d'enseignement et de recherche français ou étrangers, des laboratoires publics ou privés.

Distribution, optical properties and radiative effect of pollution aerosols in the western Mediterranean basin from TRAQA and SAFMED airborne observations

C. Di Biagio¹, C. Gaimoz¹, N. Grand¹, G. Ancellet², J.-L. Attié^{3,4}, M. Beekmann¹, A. Borbon¹, S. Bucci^{5,6}, L. Doppler^{2,7,8}, P. Dubuisson⁹, F. Fierli⁵, M. Mallet⁴, J.-C. Raut², F. Ravetta², K. Sartelet¹⁰, and P. Formenti¹

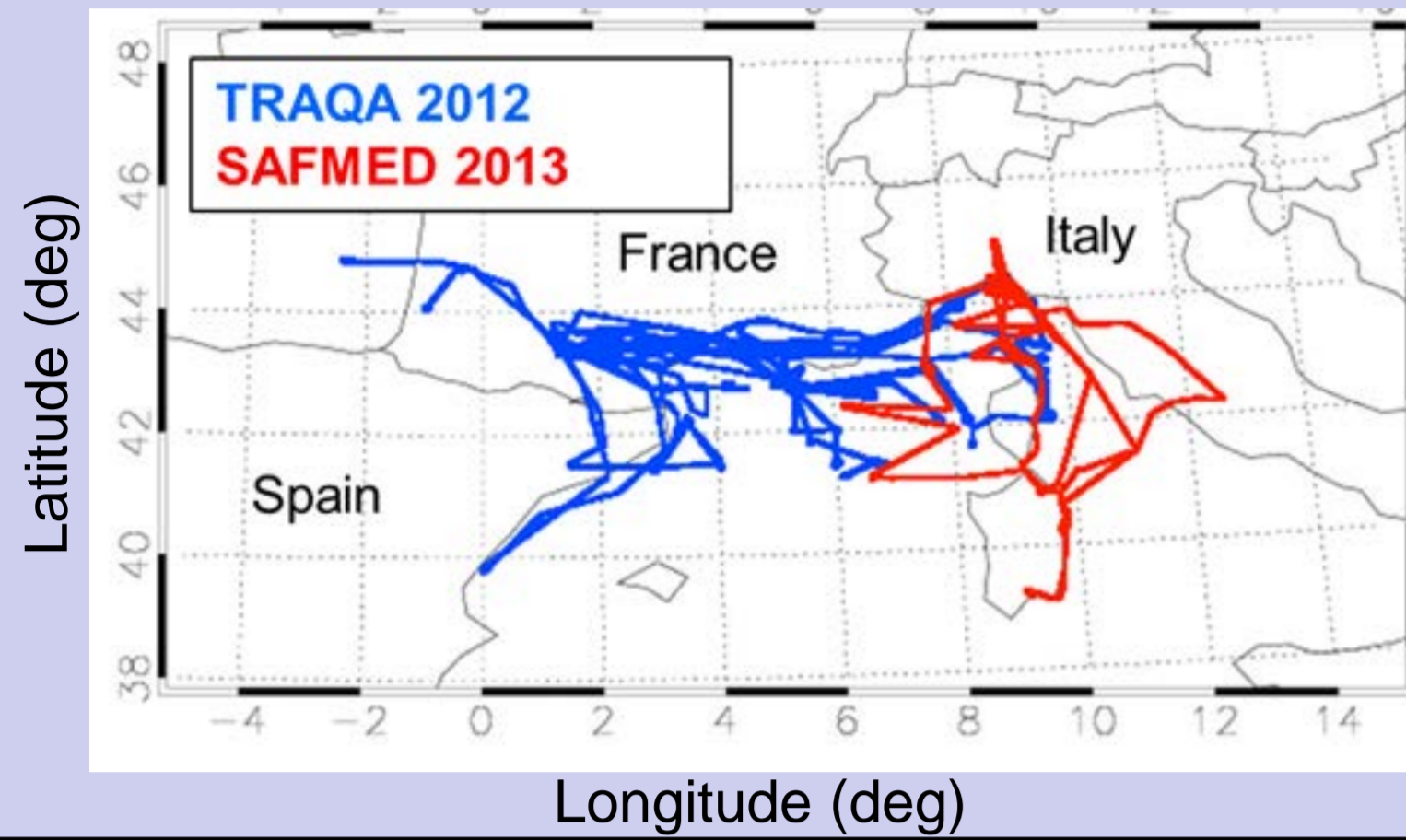
¹ LISA, CNRS-IPSL, UPEC and UPD, France; ² LATMOS, CNRS-IPSL, UPMC, UVSQ, France; ³ LA, CNRS, University of Toulouse, France; ⁴ CNRM Météo-France/CNRS, France; ⁵ ISAC-CNR, Italy; ⁶ Sc. Dept. of Physics, Ferrara University, Italy; ⁷ Freie Universität Berlin, Germany; ⁸ Deutscher Wetterdienst, Meteorological Observatory Lindenberg, Germany; ⁹ LOA, Université de Lille, France; ¹⁰ CERE, École des Ponts ParisTech – EDF R&D, UPEM, France



contact: claudia.dibiagio@lisa.u-pec.fr

Campaign overview and measurements: TRAQA (June-July 2012) – SAFMED (July 2013)


Flight trajectories



Research aircraft



Measurements

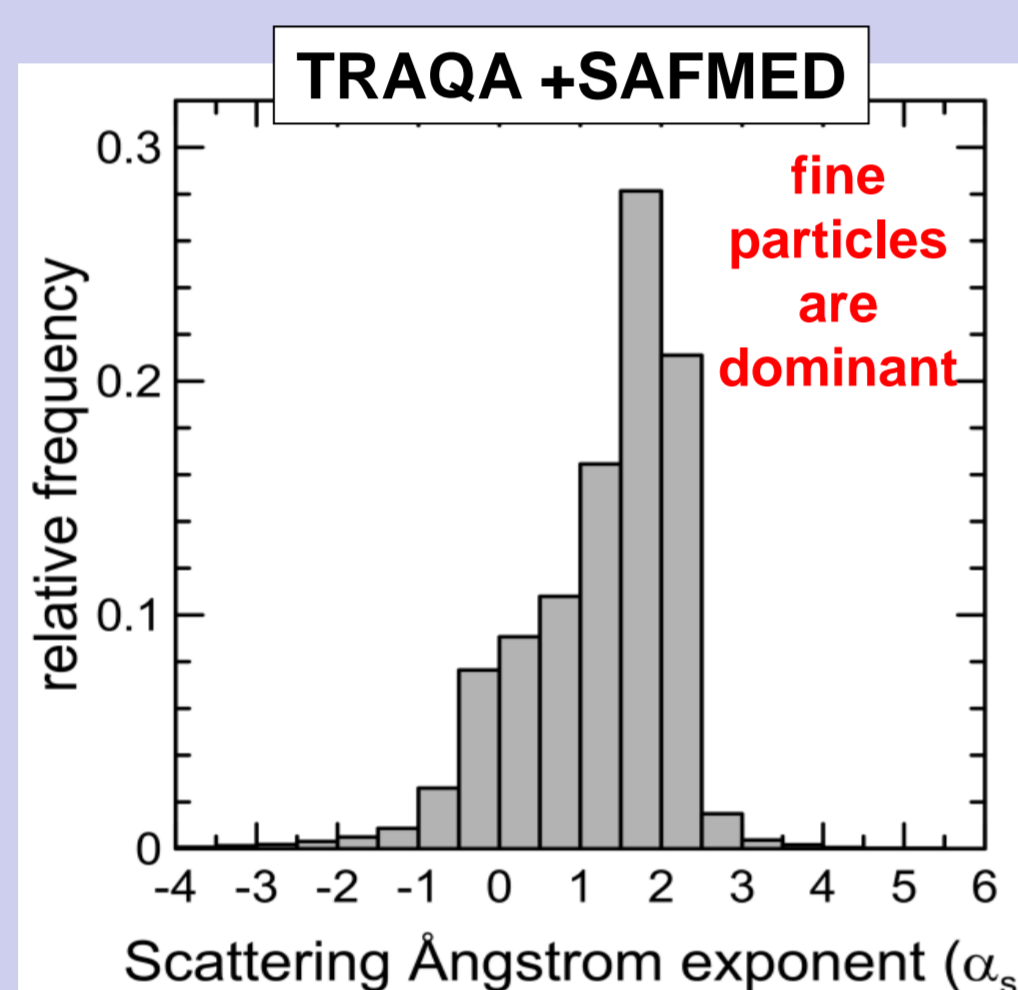


Property measured	Instrument	Particle size range
Aerosol number concentration	CPC	0.004 – 3 μm
Aerosol size distribution	PCASP	0.1 – 3.0 μm
	SkyGRIMM	0.3 – 32 μm
Aerosol scattering coefficient σ_s (450-700 nm)	Nephelometer	<12 μm
Aerosol absorption coefficient σ_a (370-950 nm)	Aethalometer	<12 μm
O ₃ and CO mixing ratio	MOZART	-

Spatial and vertical distribution of pollution aerosols in the western Mediterranean

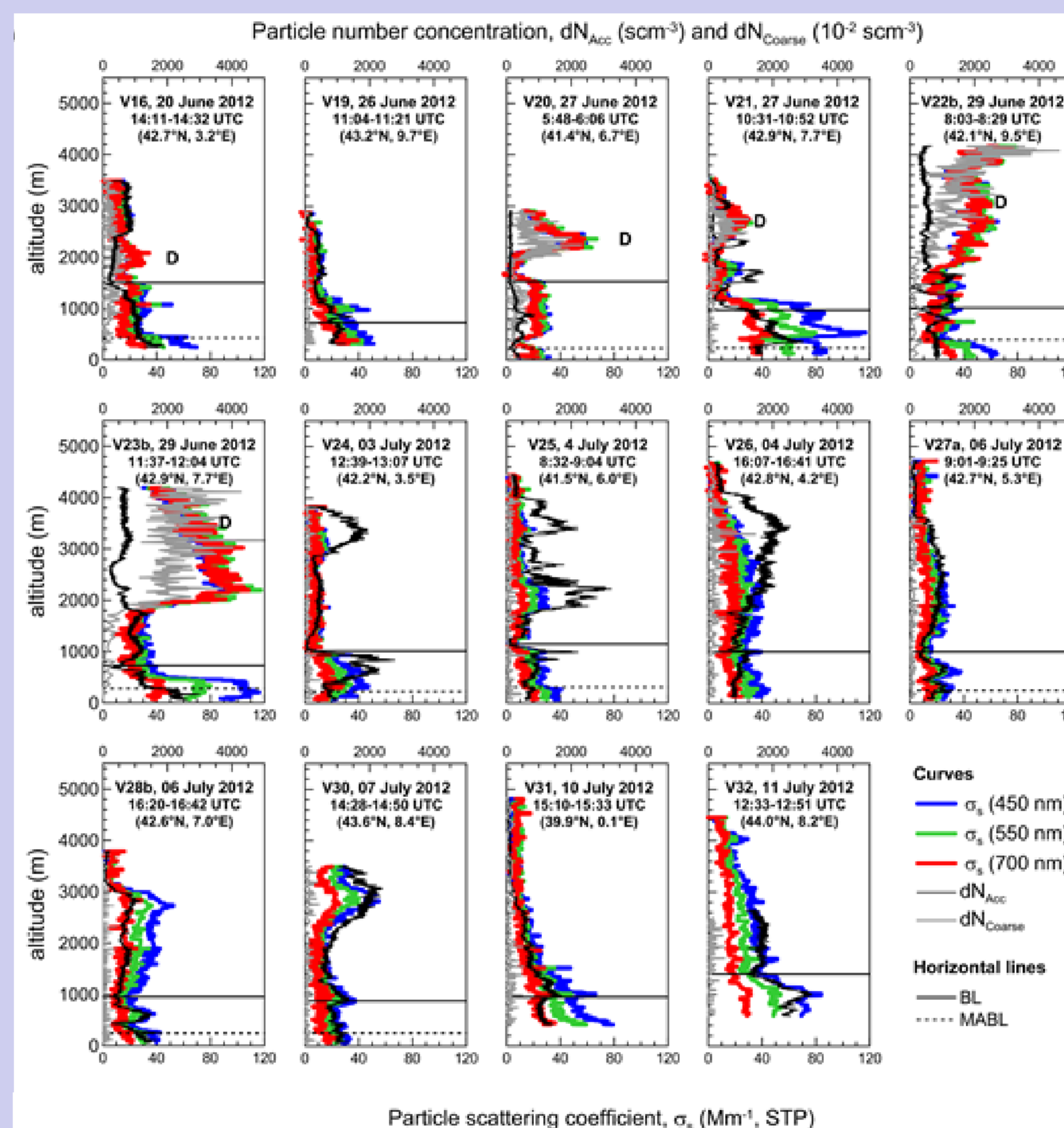
Elevated levels of background pollution throughout the western basin

- Pollution aerosol layers measured up to a distance of ~250 km from the coastline
- Aerosol layers are distributed ubiquitously
- The aerosol concentrations are comparable to those measured in continental urban areas



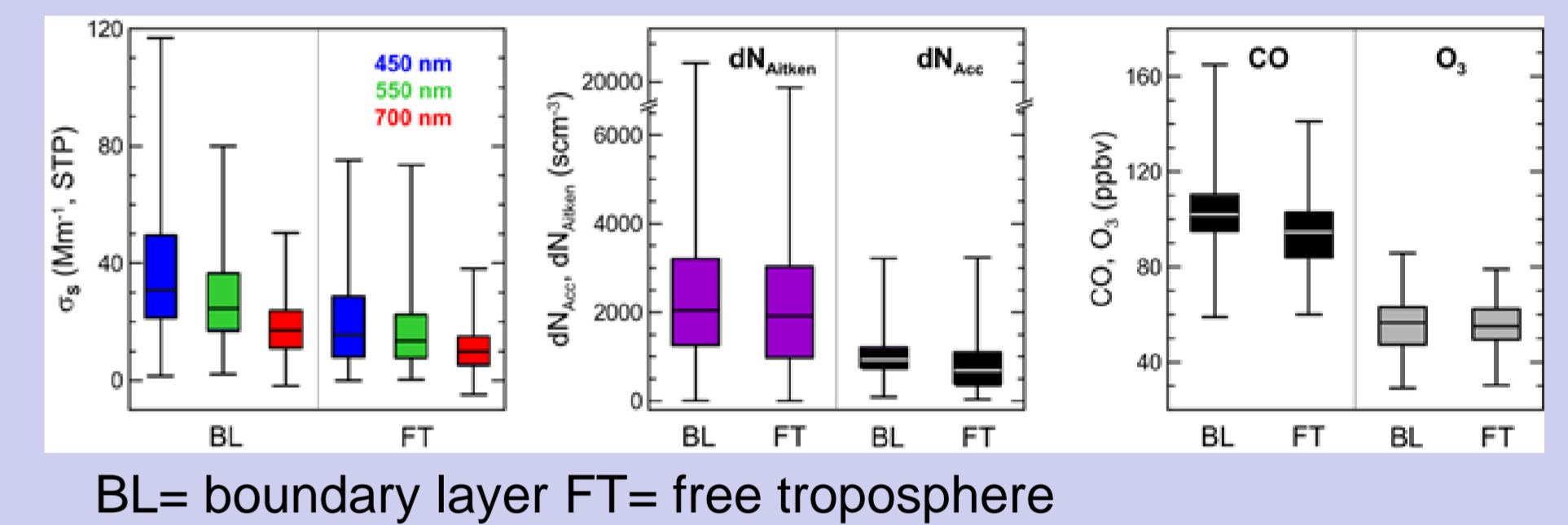
Extension of pollution plumes from the boundary layer to the free troposphere

- Pollution aerosols reach 3000-4000 m in altitude
- Very complex and highly stratified structure



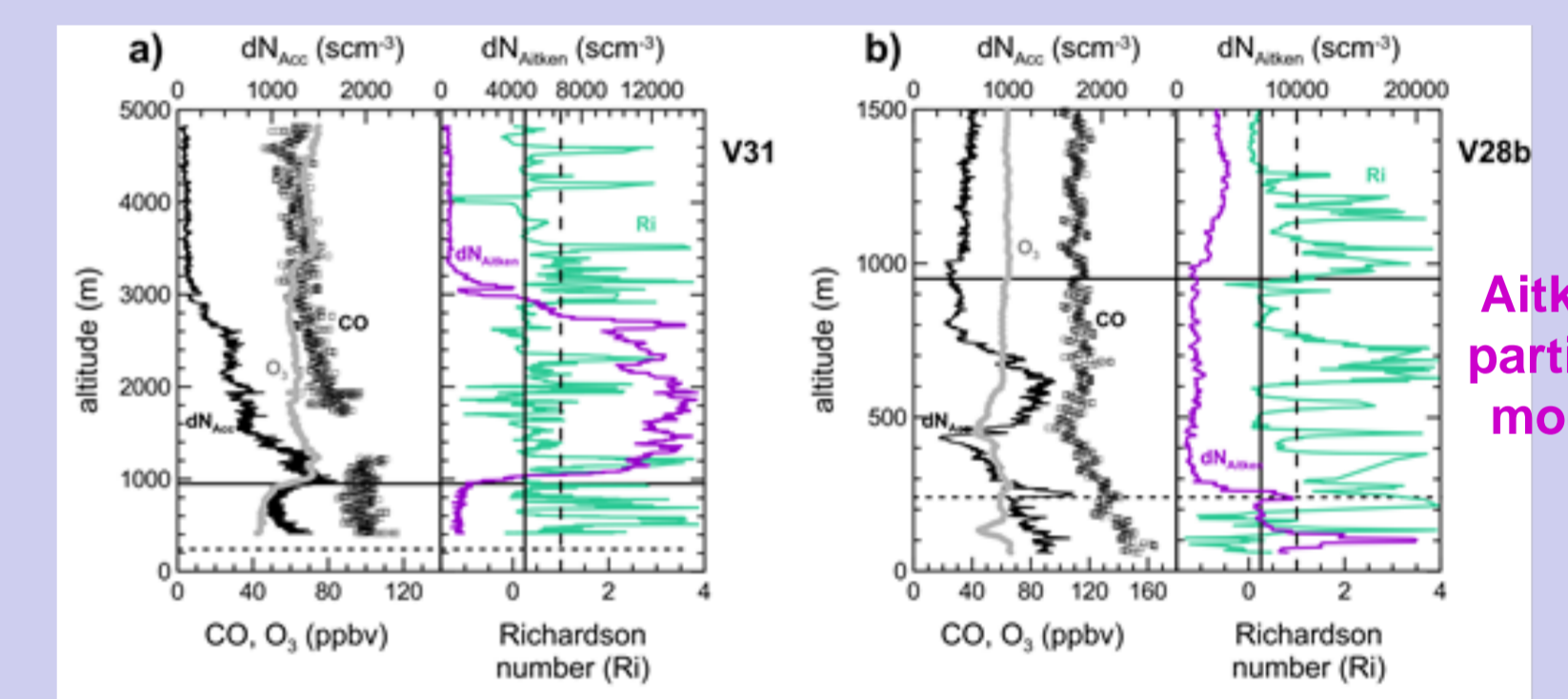
Variability of pollution plume composition indicating diverse air mass sources, histories, and aging times

- Large variability of measured aerosol scattering coefficient and concentration and O₃ & CO plume content



BL= boundary layer FT= free troposphere

- Contribution of ultrafine particles at all altitudes
- These are due to continental or ship emissions, as well as new particle formation (NPF) events



horizontal lines: height of the marine (dotted) and planetary (continuous) boundary layer
vertical lines: critical Richardson number $Ri_{crit}=0.25$ (continuous) and $Ri=1$ (dashed) ($Ri < Ri_{crit}$ indicates favorable conditions for the development of turbulence)

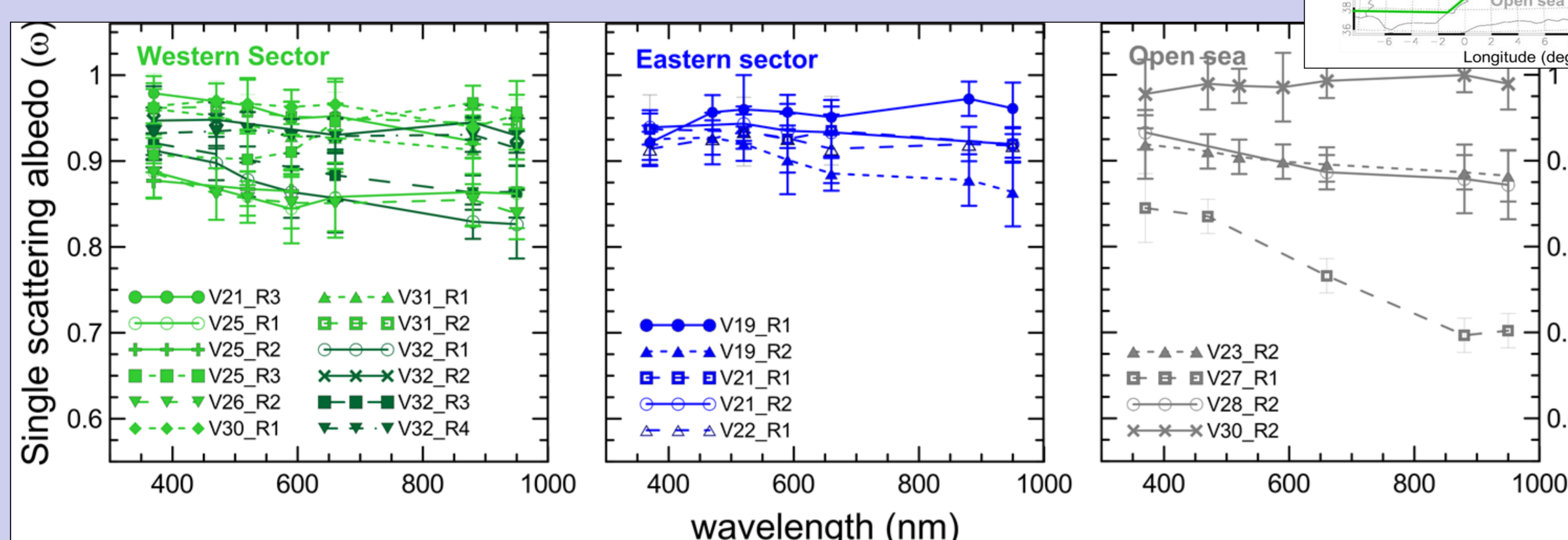
Atmospheric layer	Parameter	TRAQA/SAFMED	Literature over continental Europe
Free troposphere (FT)	dN_{Aitken} (scm^{-3})	0-19250	0-9149
	dN_{Coarse} (scm^{-3})	34-3233	0-500
Boundary layer (BL)	dN_{Aitken} (scm^{-3})	4-22471	0-31370
	dN_{Coarse} (scm^{-3})	90-3215	0-2000

dN_{Aitken} (0.004-0.1 μm) dN_{Coarse} (0.1-1.0 μm)

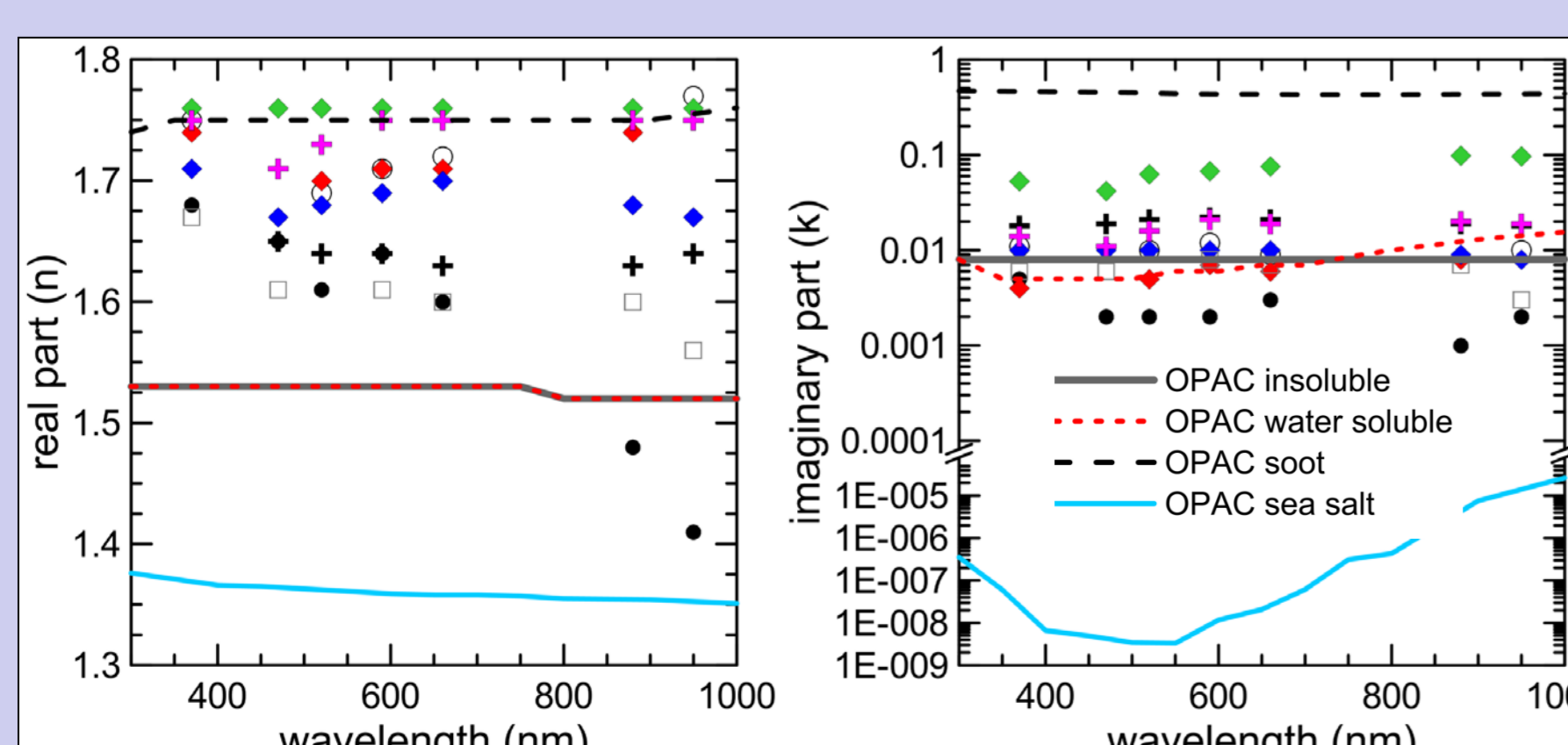
Optical properties and direct radiative effect of pollution aerosols in the western Mediterranean

Large variability of the pollution aerosol single scattering albedo (SSA)

- The SSA varies in the range 0.84-0.98 at 370 nm and 0.70-0.99 at 950 nm
- This variability seems to be independent of the source region, altitude and aging time of the plumes



The SSA variability reflects in a large variability for the complex refractive index for pollution aerosols

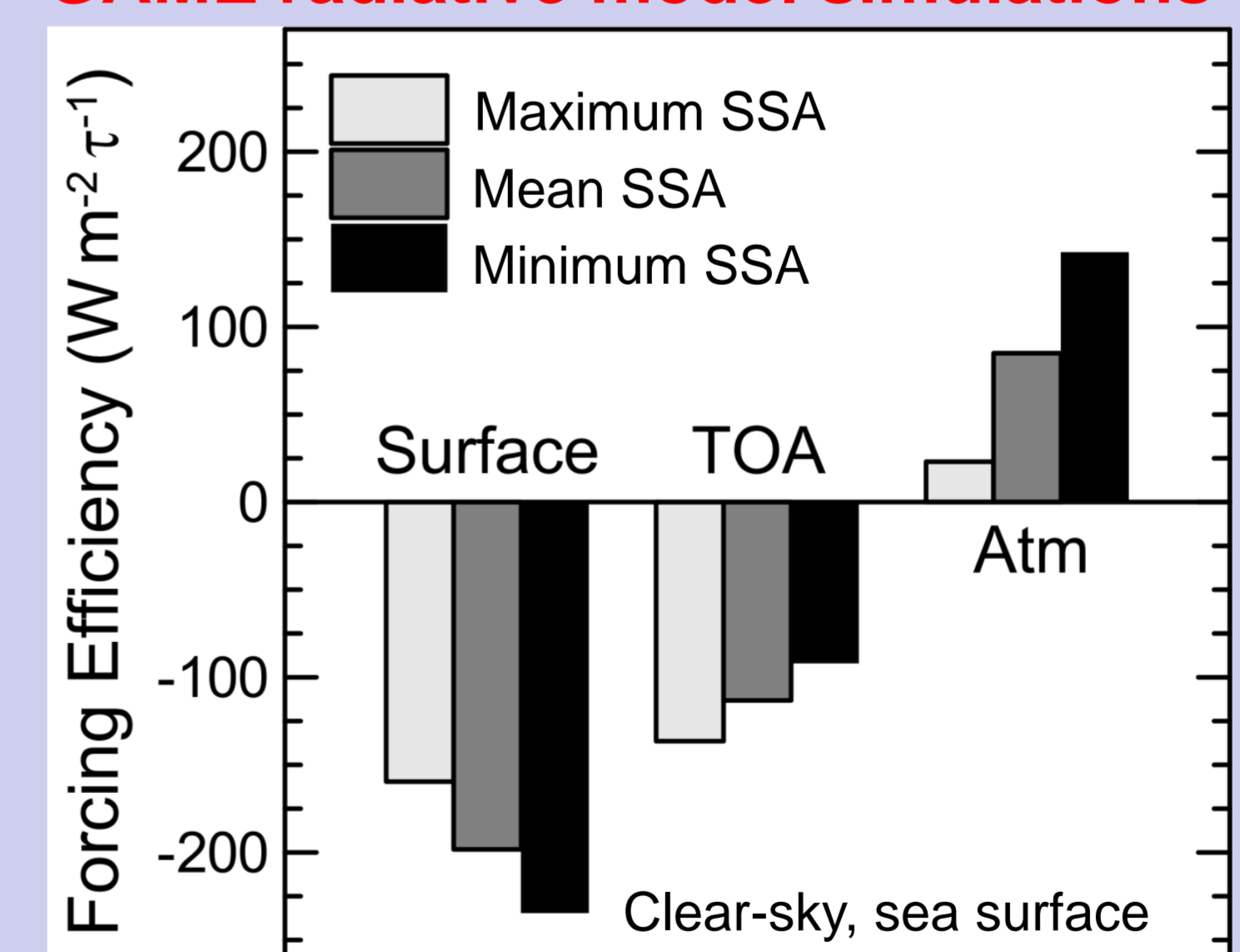


Range of variability of the refractive index for pollution aerosols. Data are compared to the refractive indices for single aerosol constituents (OPAC dataset)

The refractive index is obtained by optical closure by combining optical and size aerosol data.

The pollution aerosol shortwave forcing efficiency strongly varies due to the SSA variability

GAME radiative model simulations



Spectral range	0.28-3.0 μm
Solar zenith angle	60°
Albedo of the sea surface	0.009 (0.448 μm) – 0.005 (2.13 μm)
Aerosol optical depth	0.20 (0.55 μm)
Aerosol Ångström exponent	1.5
Aerosol asymmetry factor	0.60 (0.33 μm) – 0.51 (1.5 μm)
Aerosol Single Scattering Albedo (SSA)	
Max	0.98 (330 nm) – 0.99 (1500 nm)
Mean	0.93 (330 nm) – 0.89 (1500 nm)
Min	0.88 (330 nm) – 0.80 (1500 nm)