



HAL
open science

Global 3D modelling of Martian CO₂ clouds

Christophe Mathé, Anni Määttänen, Joachim Audouard, Constantino Listowski, Ehouarn Millour, Francois, Forget, Aymeric Spiga, Déborah Bardet, Lucas Teinturier, Lola Falletti, et al.

► To cite this version:

Christophe Mathé, Anni Määttänen, Joachim Audouard, Constantino Listowski, Ehouarn Millour, et al.. Global 3D modelling of Martian CO₂ clouds. Europlanet Science Congress 2020, Sep 2020, Virtual Meeting, France. 14, pp.EPSC2020-751, 2020, EPSC Abstracts. 10.5194/epsc2020-751 . insu-03457140

HAL Id: insu-03457140

<https://insu.hal.science/insu-03457140>

Submitted on 30 Nov 2021

HAL is a multi-disciplinary open access archive for the deposit and dissemination of scientific research documents, whether they are published or not. The documents may come from teaching and research institutions in France or abroad, or from public or private research centers.

L'archive ouverte pluridisciplinaire **HAL**, est destinée au dépôt et à la diffusion de documents scientifiques de niveau recherche, publiés ou non, émanant des établissements d'enseignement et de recherche français ou étrangers, des laboratoires publics ou privés.



Global 3D modelling of Martian CO₂ clouds

Christophe Mathé¹, Anni Määttänen¹, Joachim Audouard^{1,2}, Constantino Listowski³, Ehouarn Millour⁴, François Forget⁴, Aymeric Spiga⁴, Déborah Bardet⁴, Lucas Teinturier¹, Lola Falletti¹, Margaux Vals⁶, Francisco González-Galindo⁵, and Franck Montmessin⁶

¹CNRS, LATMOS, France (christophe.mathe@latmos.ipsl.fr)

²Currently at: WPO, Paris, France

³now at : CEA/DAM/DIF, Arpajon, France

⁴LMD/IPSL, Sorbonne Université, CNRS, Paris, France

⁵Instituto de Astrofísica de Andalucía, CSIC, Granada, Spain

⁶LATMOS/IPSL, UVSQ Université Paris-Saclay, Sorbonne université, CNRS, Guyancourt, France

Introduction

The martian atmosphere is mainly composed of CO₂ (~ 95 %). The first spectral confirmation of CO₂ cloud was acquired by Montmessin et al. [2007] using the 4.26 μm band of the ν₃ fundamental asymmetric stretching mode of CO₂ from OMEGA data onboard Mars Express.

Since then, numerous observational studies have constrained the climatology of CO₂ cloud in the martian atmosphere [Määttänen et al., 2013]. There are two different types of clouds involving different formation processes: (i) those located in the troposphere at the winter polar region, and (ii) those located in the mesosphere at low and mid-latitudes during the martian year [Määttänen et al., 2013]. Microphysical processes of formation of these clouds are still not fully understood. However, modeling studies revealed processes necessary for their formation: the requirement of waves that perturb the atmosphere leading to a temperature below the condensation of CO₂ (transient planetary waves for tropospheric clouds [Kuroda et al., 2013], thermal tides [González-Galindo et al., 2011] and gravity waves for mesospheric clouds [Spiga et al., 2012]).

We use our microphysical model of CO₂ cloud formation to investigate the occurrence of these CO₂ cloud by coupling it with the Global Climate Model (GCM) of the Institut Pierre Simon Laplace (IPSL) [Forget et al., 1999]. We focus our efforts on the modeling of the tropospheric clouds during the winter in the polar regions.

Model description

The microphysical model of CO₂ cloud formation of LATMOS includes nucleation on crystals on cloud condensation nuclei (CCN), condensation/sublimation, and sedimentation. Sources of CCN for CO₂ are mainly dust particles, secondarily water ice particles. The particle size distribution is described with the moment method allowing to compute the effect of the microphysical processes on the average properties of the distribution. This method is the same as used for water ice clouds microphysics in the MGCM-IPSL [Madeleine et al., 2014, Navarro et al., 2014]. For more details about the microphysical processes of CO₂ clouds, we invite the reader to the work of Listowski et al.

[2013, 2014].

The MGCM-IPSL is a finite difference model based on the primitive equations of meteorology in σ coordinates [Forget et al., 1999]. The horizontal resolution grid used is 64×48 , corresponding to 5.6258° longitude by 3.758° latitude, respectively. The top of the atmosphere was extended to ~ 120 km to describe well the processes in the mesosphere. The atmosphere is divided into 32 vertical layers from the surface to the top of the atmosphere. At each call of physical processes (every 15 minutes), the microphysics of CO_2 cloud formation is called 50 times leading to a time resolution of 18 seconds to resolve the very rapid microphysical processes. We have used a dust scenario from the MY29.

Results

We present our first results on 3D modeling CO_2 clouds in the Martian atmosphere. Figure 1 shows the zonal mean density column of atmospheric CO_2 ice as simulated by the model during a Martian year. The maximum columns of CO_2 clouds are found in winter polar regions. In the northern polar region, CO_2 ice clouds form from around $L_s = 220^\circ$ at highest northern latitude, reaching the latitude of 50°N around $L_s = 270^\circ$, and disappear slightly before the northern spring equinox at $L_s = 350^\circ$. In the southern polar region, CO_2 clouds are formed from around $L_s = 0^\circ$ at highest southern latitude, reaching the latitude of 54°S around $L_s = 130^\circ$, and disappear at $L_s = 190^\circ$.

This result is quite consistent with MCS for MY29 observation which showed CO_2 ice cloud up to 68°N (Fig. 1a from Kuroda et al. [2013]) during the period $L_s = 255^\circ$ - 285° . Note that their observational data came from MRO-MCS Derived Data Version 2 [Kleinböhl et al., 2009], where the dust profiles retrieved in winter polar regions are likely to be caused by CO_2 ice clouds [McCleese et al., 2010]. Our CO_2 ice clouds simulated are also qualitatively consistent with those observed from the Mars Orbiter Laser Altimeter (MOLA) (see Figure 2). The temporal distribution of simulated clouds in winter polar regions are in good agreement with MOLA observations.

Figure 3 and 4 show the zonal mean CO_2 mass mixing ratio in both winter polar regions: between 60° - 90°N averaged in time between $L_s = 180^\circ$ - 360° , and between 60° - 90°S averaged in time between $L_s = 0^\circ$ - 180° , respectively. The density of CO_2 ice clouds simulated are in agreement with the distribution of winter polar clouds observed by MOLA during the same L_s period (Fig. 8 from Neumann et al. [2003]). The thickness of CO_2 saturation layer observed by MCS during the MY29 is around 8 km in the northern polar region between $L_s = 180^\circ$ - 360° [Hu et al., 2012], lower than our CO_2 ice cloud extension in altitude reaching around 20 km altitude. But the thickness of CO_2 saturation layer in the southern polar region observed by MCS for the same year is around 15 km, nearly equal to our top of CO_2 ice cloud below 15 km altitude.

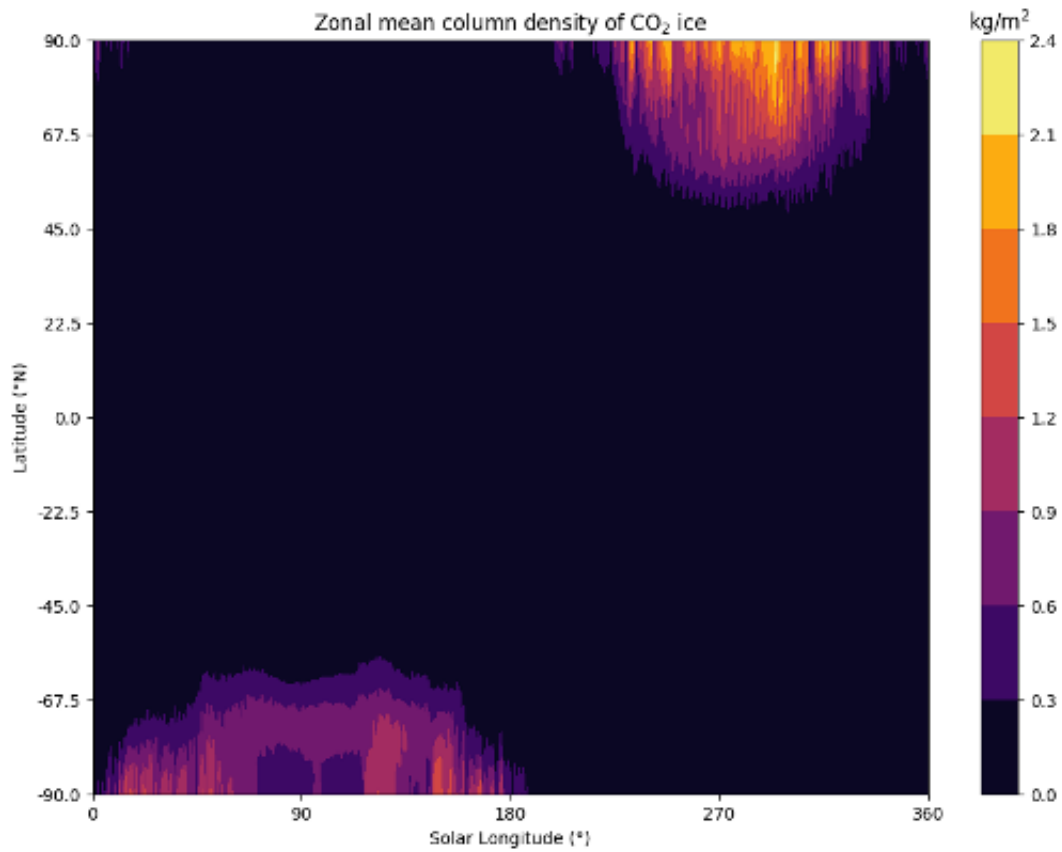


Figure 1: Zonal mean density column of CO₂ ice during one Martian year.

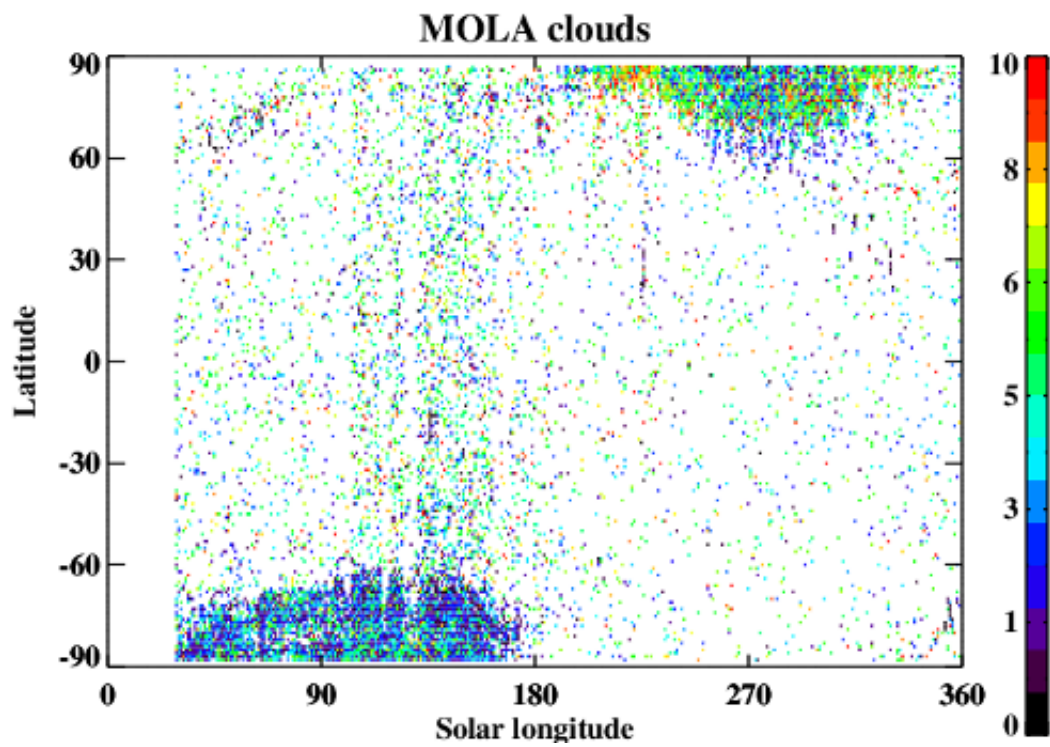


Figure 2: Cloud top altitude (km) from MOLA observations binned in $1^\circ \times 1^\circ$ latitude-solar longitude grid.

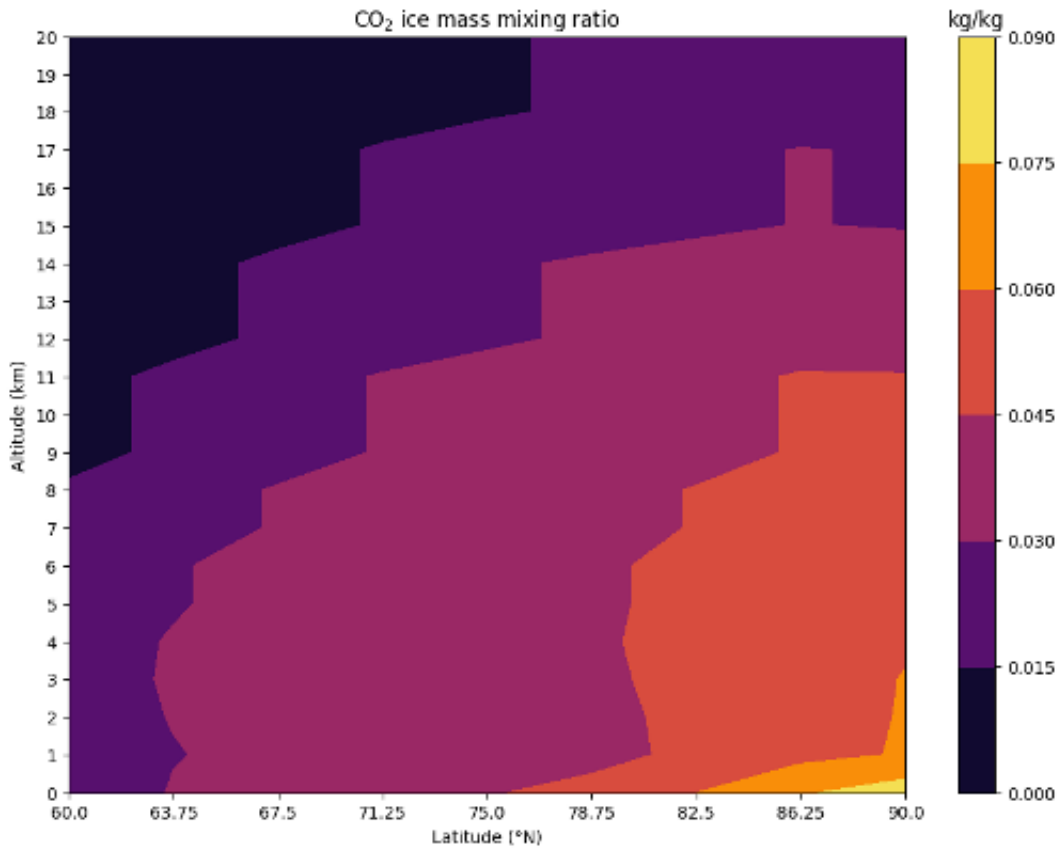


Figure 3: Zonal mean CO₂ mass mixing ratio in the northern polar region as a function of altitude, averaged between $L_s = 180^\circ$ to 360° .

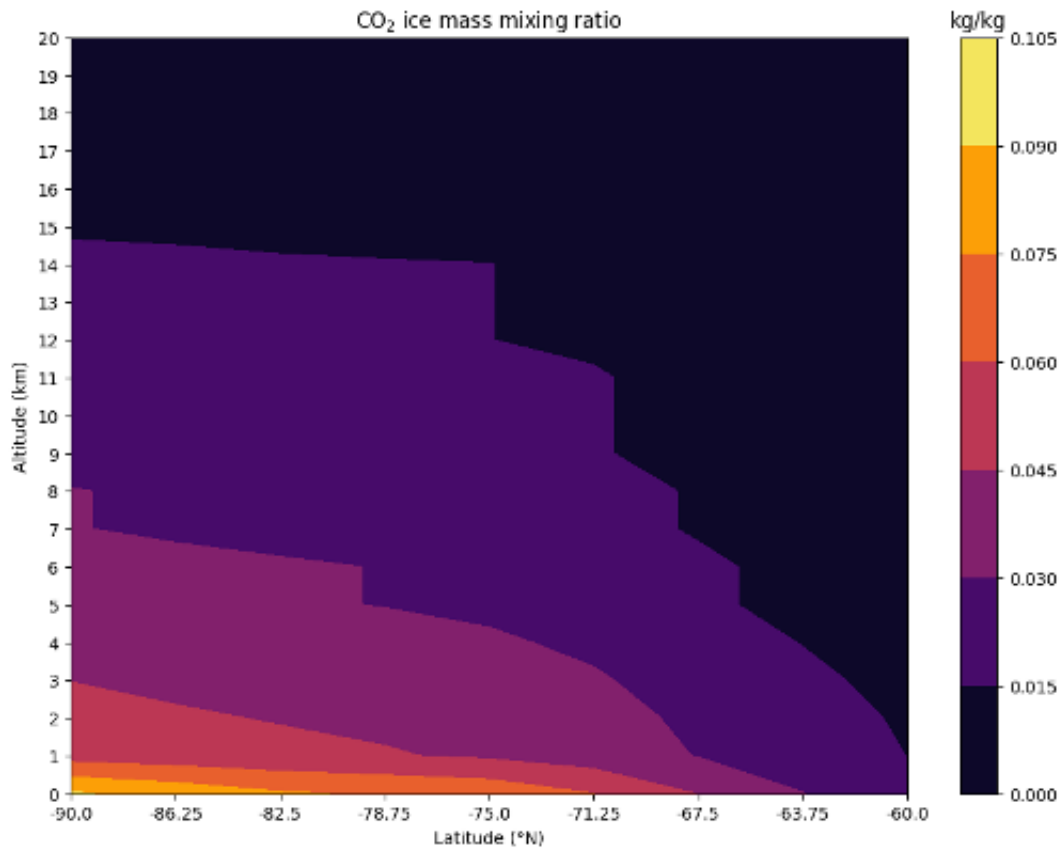


Figure 4: Same as Fig. 3, except for the south pole during $L_s = 0^\circ$ to 180° .

Conclusion

The microphysical module for CO_2 clouds of LATMOS coupled with the Martian Global Climate Model of the Institut Pierre Simon Laplace has reproduced qualitatively the CO_2 ice clouds in winter polar regions in the first full-year simulations. Further analysis needs to be done to complete the study of these CO_2 ice clouds and compare more quantitatively to the observational data. We will also study more in detail the formation of mesospheric clouds in the martian atmosphere in the near future.

Acknowledgments

We thank our funders, the Agence National de la Recherche (project MECCOM, ANR-18-CE31-0013), the Laboratoire d'Excellence ESEP, and the French space agency CNES.