



HAL
open science

Circumpolar ocean stability on Mars 3 Gy ago

Frédéric Schmidt, Michael J. Way, François Costard, Sylvain Bouley, Antoine Séjourné, Igor Aleinov

► **To cite this version:**

Frédéric Schmidt, Michael J. Way, François Costard, Sylvain Bouley, Antoine Séjourné, et al.. Circumpolar ocean stability on Mars 3 Gy ago. *Proceedings of the National Academy of Sciences of the United States of America*, 2022, 119 (4), pp.e2112930118. 10.1073/pnas.2112930118 . insu-03718991

HAL Id: insu-03718991

<https://insu.hal.science/insu-03718991>

Submitted on 21 Oct 2022

HAL is a multi-disciplinary open access archive for the deposit and dissemination of scientific research documents, whether they are published or not. The documents may come from teaching and research institutions in France or abroad, or from public or private research centers.

L'archive ouverte pluridisciplinaire **HAL**, est destinée au dépôt et à la diffusion de documents scientifiques de niveau recherche, publiés ou non, émanant des établissements d'enseignement et de recherche français ou étrangers, des laboratoires publics ou privés.



HAL
open science

Circumpolar ocean stability on Mars 3 Gy ago

Frédéric Schmidt, Michael J. Way, François Costard, Sylvain Bouley, Antoine Séjourné, Igor Aleinov

► **To cite this version:**

Frédéric Schmidt, Michael J. Way, François Costard, Sylvain Bouley, Antoine Séjourné, et al.. Circumpolar ocean stability on Mars 3 Gy ago. Proceedings of the National Academy of Sciences of the United States of America, National Academy of Sciences, 2022, 119 (4), pp.e2112930118. 10.1073/pnas.2112930118 . insu-03718991

HAL Id: insu-03718991

<https://hal-insu.archives-ouvertes.fr/insu-03718991>

Submitted on 21 Oct 2022

HAL is a multi-disciplinary open access archive for the deposit and dissemination of scientific research documents, whether they are published or not. The documents may come from teaching and research institutions in France or abroad, or from public or private research centers.

L'archive ouverte pluridisciplinaire **HAL**, est destinée au dépôt et à la diffusion de documents scientifiques de niveau recherche, publiés ou non, émanant des établissements d'enseignement et de recherche français ou étrangers, des laboratoires publics ou privés.

Circumpolar Ocean stability on Mars 3 Gy ago

Schmidt Frédéric^{a,b,1,2}, Way Michael J.^{c,d,e,1}, Costard François^a, Bouley Sylvain^{a,b,f}, Séjourné Antoine^a, and Aleinov Igor^{c,g}

^aUniversité Paris-Saclay, CNRS, GEOPS, 91405, ORSAY, FRANCE; ^bInstitut Universitaire de France (IUF); ^cNASA/Goddard Institute for Space Studies, 2880 Broadway, NY, NY 10025, USA; ^dGSFC Sellers Exoplanet Environments Collaboration, Greenbelt, MD, USA; ^eTheoretical Astrophysics, Department of Physics and Astronomy, Uppsala University, Uppsala, SWEDEN; ^fIMCCE – Observatoire de Paris, CNRS-UMR 8028, Paris, France; ^gCenter for Climate Systems Research, Columbia University, New York, NY 10025, USA

This manuscript was compiled on September 24, 2021

**1 What was the nature of the Late Hesperian climate? Warm and wet
2 or cold and dry? Formulated this way the question leads to an appar-
3 ent paradox since both options seem implausible. A warm and wet
4 climate would have produced extensive fluvial erosion but few valley
5 networks have been observed at the age of late Hesperian. A cold
6 and dry climate would have kept any northern ocean frozen most of
7 the time. But this would prevent tsunami formation, for which there
8 is some evidence. Here, we provide new insights from numerical cli-
9 mate simulations in agreement with surface geological features to
10 demonstrate that the Martian climate could have been both cold and
11 wet. Using an advanced General Circulation Model (GCM), we demon-
12 strate that an ocean can be stable, even if the Martian mean surface
13 temperature is lower than 0°C. Rainfall is moderate near the shore-
14 lines and in the ocean. The southern plateau is mostly covered by ice
15 with a mean temperature below 0°C. This climate is achieved with a 1
16 bar CO₂ dominated atmosphere with 10% H₂. Under this scenario 3
17 Ga, the geologic evidence of a shoreline and tsunami deposits along
18 the ocean/land dichotomy are compatible with ice sheets and glacial
19 valleys in the southern highlands.**

Mars | Paleoclimate | Dynamic ocean | Ice sheet

The possibility of a late Martian ocean is a topic of debate with strong implications on the habitability of the Red Planet (1). A review of this controversy has been proposed recently (2). There is evidence of Martian paleo-shorelines (3) in Deuteronilus Mensae (sometimes noted contact No 2) in a geometry close to the current equipotential height (4). The Deuteronilus shoreline seems to be formed during the last stage of the true polar wander induced by Tharsis (5). A northern ocean is also supported by specific radar properties (6), smooth surface roughness (7) and by a fractal analysis of the topography (8). Crater counting datation of the Vastitas Borealis Formation near Deuteronilus Mensae is 3.5 Ga (9) but the ocean can be more recent. Detailed studies in Kasei Valles imply that such an ocean rose in elevation (~1000 m) between ca. 3.6 Ga and 3.2 Ga (10). Along this shoreline, tsunami deposits have been identified at an age of 3 Ga (11, 12) with at least two impact events. The Lomonosov crater morphology is coherent with an impact in shallow water, at the very same age of the tsunami deposits (13) and is thus the most probable source.

The stability of an ocean in a warm and wet scenario, even transient, at 3 Ga has been questioned since intense and widespread rainfall in such a scenario is not consistent with few observed dendritic valley networks from this time (14, 15). In previous work, a cold and wet Mars seemed impossible since the long term stability of an ocean (open or ice covered) in such a scenario has never been achieved by a 3D-GCM (14–19). Nevertheless, liquid brines are possible in this case but only with significant anti-freezing properties (20).

Cool and wet scenarios in the case of a faint young sun (in the Noachian-Hesperian boundary at 3.6 Ga) demonstrated that the ocean freezes for pressure below 1 bar and still predict intense rainfall when average temperature is higher than 0°C (21). An investigation with 2D simulations for early Mars argues for warm and semi-arid early Mars (22) but stresses the need for a coupled ocean/atmosphere model.

3D climate model

We present fully coupled ocean/atmosphere 3-D General Circulation Model simulations based on ROCKE-3D (23, hereafter R3D), which is based upon a parent Earth Climate Model known as ModelE2 (24). R3D allows us to estimate the interaction between atmosphere/ocean circulation but also encompasses a surface hydrological scheme. We assume the solar luminosity to be ~79% (25) of its current value (1360.67 W.m⁻²), hence at 3 Ga, the flux at Mars was set to 452.8 W.m⁻². The total water budget is 150 m GEL to fill the ocean basin in the north and Hellas. The ocean model has 13 layers to a hypothetical depth of 4647m. The ocean bathymetry is determined by the topography. In Hellas basin the ocean depth reaches 3194m (level 12 of 13) while in the northern ocean it is 1294m (level 10 of 13). A detailed description of the ocean is documented in (23). The sea ice is interactive and is determined by the salinity and corresponding freezing point of water and is again documented in (23). The salinity was set to modern Earth ocean values given the lack of constraints for ancient Mars, but R3D is capable of a range of salinities (26). In addition, the glacier mass must be added but the thickness of glacier cannot be constraint by our model. In any case, the water budget must be compatible with D/H measurements that implies 100-300 m GEL in the Hesperian (27, 28).

Four sets of numerical simulations were performed for 0°, 20°, 40°, 60° obliquity, with 1 bar atmospheric pressure (15, 29). For 20% H₂ in a CO₂ dominated atmosphere the

Significance Statement

The current Martian climate is not habitable and far from Earth's climate. At the same time that Life spread on Earth (3 Gy ago), the Red Planet was possibly more similar to our Blue Planet. Our model includes a coupled model with dynamic ocean and atmosphere including a hydrological cycle. We show that an ocean is stable in agreement with some geological records.

Please provide details of author contributions here.

Please declare any competing interests here.

¹F.S. contributed equally to this work with M.J.W.

²To whom correspondence should be addressed. E-mail: frederic.schmidt@universite-paris-saclay.fr

64 greenhouse effect is efficient enough to warm the entire planet,
65 as expected (21). The average surface temperature is always
66 greater than 10°C with a stable ocean (Northern ocean and
67 Hellas basin sea) and intense rainfall, corresponding to the
68 warm and wet scenario (30). For 10% H₂ the globally aver-
69 aged surface temperature is below 0°C but the Northern ocean
70 surface temperature remains surprisingly around 6°C and is
71 thus stable from freezing. The source of H₂ may be volcanic or
72 serpentinization, but such large concentration is not expected
73 for more than My (31–33). The lower limit of H₂ necessary to
74 stabilize the ocean will be matter of a future investigation.

75 Figure 1 shows the simulated surface fields averaged over
76 10 Martian years for H₂=10% and obliquity 40°. Interestingly
77 this climate changes only slightly with obliquity (See Sup.
78 Mat.). The major effect of water, ice and snow dependence
79 on incidence angles are included (See Materials and Methods).
80 The relatively modest effect of obliquity is due to the 1 bar
81 atmospheric engine that redistribute more efficiently the heat
82 than at present-day 6 mbar.

83 Despite an average temperature below 0°C, the ocean re-
84 mains above freezing due to its circulation, low altitude and
85 low albedo. The effect of circulation is a regional warming
86 in the Northern region of 2.5°C (see Sup Mat. Figure 10).
87 Figure 2 top shows the horizontal heat flux contributing to
88 the ocean stabilization. Streamlines show the effect of ocean
89 gyres transporting heat poleward, as expected for fast-rotating
90 planet (34). Figure 2 bottom presents the surface tempera-
91 ture increase due to the active circulation of the ocean, as a
92 function of latitude. At 0° obliquity, the increase is 0.5°C in
93 average on the full planet but up to 2.5°C in the Northern
94 polar ocean region. At 40° obliquity, the increase is 2.0°C in
95 average but up to 2.5°C in the Northern region.

96 On land, there is a clear boundary at the 0°C isotherm
97 which corresponds approximately to the Martian dichotomy.
98 The altitude of the boundary varies from -700 to -3000 meters
99 for obliquity from 0° to 60°.

100 In the high altitude domain, commonly referred to as the
101 “icy highlands”, the surface is mostly frozen and snow pre-
102 cipitation is dominant. The extensive accumulation of snow
103 in the highlands can lead to the formation of significant ice
104 sheets that may flow down to the Northern ocean and Hellas
105 basin ocean. Our current model is not able to simulate details
106 regarding the glacier flow, but only a global mass flux from
107 land to the ocean. Glacial processes such as accumulation
108 (snow compaction), flow (path, erosion), and ablation (direct
109 melting, fluvio-glacial river) are thus not included. Never-
110 theless, the global mass flux (see Materials and Methods) is
111 estimated around 3×10^{15} kg.y⁻¹ and seems to be very robust
112 to obliquity changes and H₂ content. For comparison, this flux
113 is currently 1 to 5×10^{14} kg.y⁻¹ on the Earth (35). Given the
114 relative sizes of the planetary bodies, our value is relatively
115 high.

116 In the lowest altitude domain, called the “wet lowlands”,
117 rain, evaporation and surface runoff are in a cycle with the
118 ocean. Wet lowlands represent a minor surface fraction (22%
119 at 40° obliquity) of the planet for H₂=10% (see Fig. 3).

120 The rain occurs mainly over the ocean (65% of the total
121 rain), and the ocean evaporation is 60% compensated by rain.
122 The snow precipitation over icy highlands is intense but 80%
123 compensated by high sublimation rates. Our climate model
124 differs from the “icy highlands model” (17) since the ocean is

stable.

125 From these results, one can describe a cold and wet climatic
126 regime (see Fig. 3 bottom) with significant glacier return flow
127 from cold highlands back to the ocean and moderate surface
128 runoff near the shoreline.
129

130 Comparison to geological evidence

131 The proposed scenario is in agreement with a long term sta-
132 bility of the ocean, with the paleo-shoreline and tsunami
133 deposits. In addition, this climatic regime is in agreement
134 with independent geological evidence concerning fluvial and
135 glacial processes. Figure 3 plots the major geological features
136 of similar late Hesperian/early Amazonian age.

137 Contrary to the Noachian epoch, the modest appearance
138 and development of dendritic valleys (rainfall related) during
139 the late Hesperian/early Amazonian has been tied to major
140 changes in climate. Several valleys at 2.9 Ga have been identi-
141 fied in the North of Alba Patera with a substantial temporal
142 peak in the drainage density (36), located in the dichotomy
143 boundary, in agreement with large rainfall predicted by our
144 model (see Fig. 1). In addition a relatively high density net-
145 work has been located in the South of Hellas basin (37). Along
146 the highland/lowland boundary (northwestern Arabia Terra
147 and in Deuteronilus Mensae regions) some aligned channels
148 are observed displaying streamlined islands of Hesperian age
149 of possible marine (11) or fluvial origin (38). The wet lowlands
150 have been significantly covered by more recent Amazonian
151 processes (including volcanic resurfacing) (38), erasing most
152 of the geological features of this age available at the surface.

153 Global extensive ice sheets have been proposed in the South-
154 ern hemisphere. Some deposits in the region of Malea Planum
155 (Pityusa Patera) are possible remnants of an extensive polar
156 ice sheet emplaced during the Hesperian period (39, 40). In
157 addition, a 3 Ga old polythermal ice sheet should had covered
158 the entire basin of Isidis Planitia with a maximum thickness
159 of 4.9 km (41, 42). Since this basin is right nearby the 0°C
160 isotherm, a glacier could have flowed from the accumulation
161 zone in the highlands down to the ablation zone in Isidis, as
162 mapped by Jöns (43).

163 Reull Vallis is a 1500 km long U-shaped valley post-dating
164 the Hesperian ridged plains with a long and complex history
165 (44). It has been carved by glacial flow along the channel
166 during a younger resurfacing episode of late Hesperian-early
167 Amazonian age (45). With a length of ~ 3000 km, ~ 500
168 km width, and a depth of ~ 3 km, Kasei Valles is the largest
169 outflow channel on Mars. Flooding activity occurred mostly
170 at the Hesperian between 3.6 and 3.8 Ga, with continuing
171 activity possible to 2.5 ± 1 Ga. (46). The morphology of
172 Kasei Valles region is consistent with an origin by ice with
173 a striking analogy to Alaskan glaciers (47) and Antarctic ice
174 streams (48). A glacial interpretation of the Kasei Valles
175 outflow was also proposed to explain the presence of scour
176 features, tunnel valleys and esker forms (49). Ares Vallis is a
177 1500 km long Hesperian outflow channel displaying multiple
178 catastrophic flooding events. Its floor shows geomorphological
179 evidence of ice-covered flooding (50) and glacial erosion (51)
180 with subsequent thermokarst degradation (52). The presence
181 of thermokarst lakes formed after flooding (52, 53) supports a
182 hypothesis of the thawing of ground ice during the Hesperian
183 (i.e., 3.6–3.0 Ga). In addition, evidence of past glaciations (be-
184 tween 1.4 Ga to 3.5 Ga) was reported within Valles Marineris.

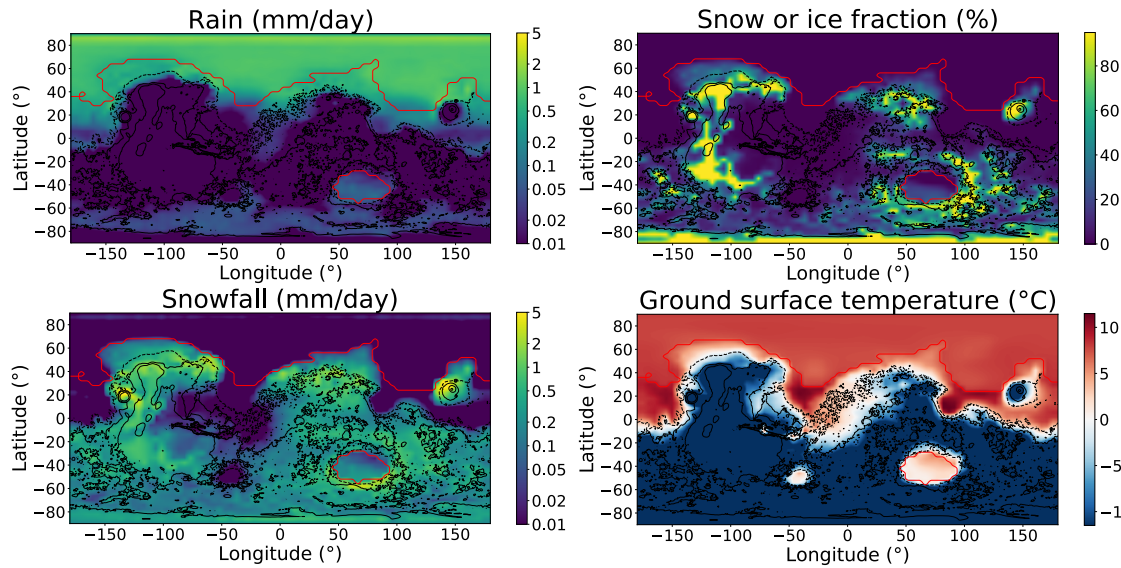


Fig. 1. 3D GCM output at 40° obliquity and H₂=10% for the rain precipitation, snow and ice fraction at the surface, snowfall, sea/ground surface temperature. Black contour lines represent surface elevation level (-2000, 0, 2000 and 8000 meters) and the red contour line is the paleo-shoreline (-3900 meters).

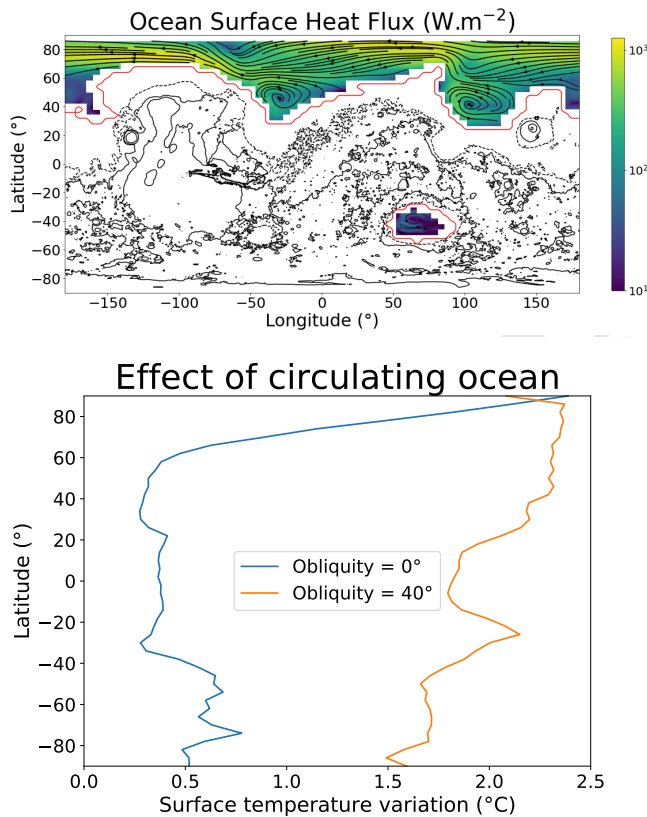


Fig. 2. (top) REPLACE: with plot of `netht_osurf` in `ANN0310-0319.ajjPM01C3.nc` (zero obliq) or `ANN0310-0319.ajjPM03C3.nc` (40 obliq) However, please multiple the values by -1 and call it Net Heat Out of Ocean. Igor thinks this is a better term and will give us red at the poles, not blue (the default in panoply). Also use even values on the color bar. This should appease reviewer comment on divergence. Horizontal surface heat flux transported by the ocean for 40° obliquity and H₂=10%. Streamlines, represented with arrows, show the gyres mainly going poleward and stabilizing the ocean. For a slab ocean model, this flux is null. Black contour lines represent surface elevation level and the red contour line is the paleo-shoreline. (bottom) Latitudinal profile of the temperature increase ($T_{circulating} - T_{slab}$) due to the circulating ocean. In the slab case, the ocean is assumed stratified but non circulating.

Morphological evidence shows that extensive subglacial erosion of the lower parts of Valles Marineris wallslopes, together with sacking deformations by deglaciation of the upper wallslopes occurred (54, 55). Finally, one has to note that the extensive outflow channels are contemporaneous to the ocean. An ocean at the Hesperian is also compatible with the timing of peak outflow channel activities (56, 57). Outflows probably formed by aquifer disruption (58) or glacial erosion (47, 51). More abundant signs of glaciation in the icy highlands may have been prevented by less erosive cold-based glaciers (59) and by post-dating Amazonian processes, such as volcanic events (38).

One also has to remind the arguments that must face the stable ocean scenario. First, the interpretation and location of the paleoshoreline itself is matter of controversy (60, 61). Some studies claimed that the putative shorelines are mutually inconsistent (62) but it mainly concerns Contact 1 (Arabia potential shoreline), not Contact 2 (younger Deuteronilus shoreline) that we actually using in our study. Second, mineralogical data seems inconsistent with an Late Hesperian ocean (63, 64). In particular, mineralogy from impact crater excavated terrains (65) and clays occurrence in central peaks (66) are more consistent with a volcanic origin. But a widespread sedimentary rock has been identified in the Northern plains of Mars (67). Last, there is a lack of observed carbonates at the surface, that imply that the ocean was acidic. But acidic ocean seems unfavorable in presence of mafic rocks (68). Scenarios alternative to ocean have been proposed implying lava flows (69) or ice-related processes (56, 70). In addition, crater's ejecta has been proposed as an alternative to tsunami deposits for form the thumbprint terrains (29).

Our results demonstrate that a cold and wet climate could have been stable and coherent with geomorphologic evidence. Using fully coupled atmosphere / dynamic ocean modeling, we show that the ocean's circulation warm regionally the surface by 2.5°C. In these conditions, ocean is stable even for a global mean planetary temperature below 0°C. This Martian climate is similar to the one on the Earth with an active water cycle at the same age of the early stage of Life's appearance. Future work should encompass careful analysis of this stability domain

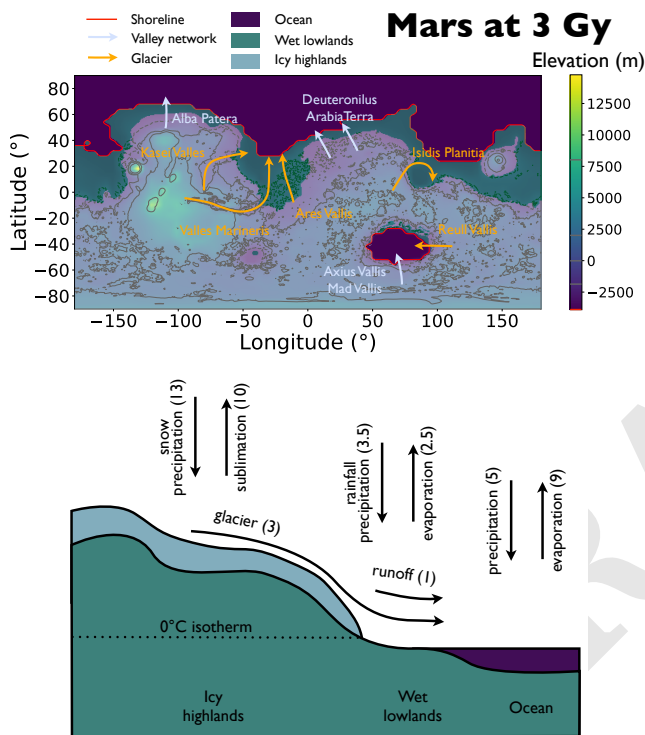


Fig. 3. Proposed scenario of cold and wet climate at the Hesperian age (3 Ga). (top) Map of the climatic zones at 40° obliquity: ocean, wet lowlands and icy highlands, separated respectively by -3900 m and the 0°C isotherm (-1990 m). The topography is modern topography without the North Polar Layered Deposits. Geological evidence of past glaciers with possible paths indicating return flow to the oceans are highlighted. Geological evidence of high drainage density valley networks 3 Ga is rare but noted above. (bottom) Simplified scheme of the hydrological cycle using box modeling. Fluxes in parenthesis have units of $10^{15} \text{ kg}\cdot\text{y}^{-1}$.

and its application to the past Martian climate, especially in the Noachian epoch. In addition, we hope that this work will stimulate more precise ice sheet simulations on Mars at global scale, in comparison with detailed photo-geomorphological studies. Further in situ analysis of the ocean boundary, for instance by the Zhurong rover, should confirm the shoreline and tsunami deposits interpretation.

Data Archival. Model runs output will be available here: https://portal.nccs.nasa.gov/GISS_modelE/ROCKE-3D/publication-supplements/

Materials and Methods

3D-GCM. The 3-D General Circulation Model (3D-GCM) simulations performed herein utilize ROCKE-3D (23), which is based upon a parent Earth Climate Model known as ModelE2 (24). ModelE2 has been used for the Coupled Model Intercomparison Project Phase 5 (CMIP5). ROCKE-3D has a number of extensions in areas relative to non-Earth terrestrial worlds (23). In particular ROCKE-3D utilizes a separate and highly flexible radiative transfer scheme known as SOCRATES (71, 72) that allows for non-Earth atmospheric gas constituents and abundances which are outside the capabilities of the native ModelE2 scheme. ROCKE-3D also extends the ModelE2 calendaring system and allows for worlds with different rotational and orbital parameters. In this project we use $4^\circ \times 5^\circ$ horizontal resolution for all components. The atmosphere has 40 layers with upper boundary at 10^{-4} of the surface pressure and the ocean has 13 layers. The major components exchange data at 1850 s time step, though they use shorter time steps internally. We assume the solar luminosity to be $\sim 79\%$ (25) of its current value (1360.67 W m^{-2}) following (73), hence at 3 Ga, the flux at Mars was set to 452.8 W m^{-2} . For this work we rely upon $\text{CO}_2 + \text{H}_2$ CIA tables from (33). Although recent work (74) has demonstrated the possibility that (33) may overestimate the warming provided in their $\text{CO}_2 + \text{H}_2$ CIA calculations (confirmed by (75)). At the same time the ROCKE-3D SOCRATES CO_2 absorption is underestimated and they tend to cancel each other out in experiments conducted in (76).

H_2 provides a powerful greenhouse component in combination with CO_2 as a background gas, but other gas combinations involving CH_4 or H_2S may have an equivalent radiative effect even if the motivation for their use is lacking. Recent measurements of collision induced absorption of CO_1 and CH_4 shows that this possibility is not favored (74). We run simulations with 10% and 20% H_2 in a CO_2 dominated atmosphere at 1 bar surface pressure to simulate the climate at 3 Ga, as in (15). We run simulations with $0^\circ, 20^\circ, 40^\circ, 60^\circ$ obliquity, since this orbital parameter can have large excursions from the mean value in the past (77, 78).

Short description about cloud modeling (radiatively active/passive, H_2O , CO_2 ?, precipitation, snow/ice fraction)

The surface radiative properties are described in (79). The spectral and solar zenith angle dependence of ocean albedo is based on calculations of Fresnel reflection from wave surface distributions as a function of wind velocity (80). The effects of foam on ocean albedo are also included (81). In addition, ROCKE-3D also includes the dependence of the cosine of the zenith angle for snow both on the ocean ice and on the land (82).

OGCM. The ocean model assumes Earth's values of salinity (35 PSU) and included XXX processes (sea ice, salinity change due to fresh water incorporation by surface runoff, precipitation and sea ice). The spatial resolution is XXX vertical and XXX vertical. The time step is XXX. Initialization as liquid.

Topography is assumed to be identical to present time (except the cap that are removed). According to topography analysis, the Late Hesperian stage of the paleoshoreline is coherent with current altitude, i.e.: without correction of the True Polar Wander due to Tharsis (4, 5, 83, 84). The ocean shoreline is set to -3900 meters in all runs. This gives an ocean surface fraction of $\sim 16\%$ which is small in comparison to Earth at $\sim 71\%$. The ocean is also shallower

293 than the mean depth for Earth. For this reason the time to bring
 294 our ancient Mars model ocean and atmosphere into equilibrium
 295 is much shorter (~ 100 s of years) than would be the case for an
 296 Earth like ocean (~ 1000 s of years). We assume this equilibrium
 297 has been reached when the net radiative balance (the difference
 298 between incoming and outgoing fluxes) is less than 0.2 W m^{-2} .
 299 Model runs typically require 300 martian years to reach equilibrium.
 300 All outputs are averaged over 10 Martian years, after radiative
 301 equilibrium. All quantities are expressed in Earth year, noted "y".
 302 When referring about time before present, we used the Earth year
 303 ago, noted "a".

304 **Hydrological cycle.** In addition to ocean and atmospheric modeling,
 305 the model encompasses a surface scheme to simulate the hydro-
 306 logical cycle, including a surface runoff scheme. It is challenging
 307 to couple glaciers in GCM simulations due to their much longer
 308 time-scales ($\sim 10^4$ – 10^5 years) versus the typical timescales modeled
 309 in 3-D GCM simulations ($\sim 10^3$). In CMIP studies ice sheets are
 310 normally calculated off-line and incorporated into GCM simulations
 311 at different epochs (85). Here we propose a first order simulation
 312 : when snow accumulation reaches 1.9 m H₂O equivalent (~ 6.5 m
 313 snow), the extra-water ice content is instantaneously moved back
 314 to the ocean. This strategy has been used to model Earth climate,
 315 for instance the last glacial maximum on Earth, 21,000 years ago
 316 (86). The threshold at 1.9 meter is artificial but various test have
 317 demonstrated that the final results do not depend on this parame-
 318 ter. This scheme allows one to simulate a static representation of
 319 this cold and wet climate. Due to this glacier simulation scheme,
 320 the surface ice height is not meaningful. Instead, we focus on the
 321 snow/ice fraction inside the grid cell and the mass balance. At the
 322 surface temperatures found in our results (> 250 K), the ice can
 323 easily flow on Mars (87–89)

324 **Box modeling.** The complex 3D climate system is summarized by
 325 box modeling. We divided the surface into 3 zones : icy highlands,
 326 wet lowlands and ocean, delimited respectively by the mean altitude
 327 of the 0°C isotherm and -3900 m. For each surface box, but also for
 328 the atmosphere and the ocean, we compute the sum of all incoming
 329 and outgoing fluxes of water, including snow/rain precipitation,
 330 evaporation, surface runoff and simplified glacier return flow (See
 331 Sup. Mat. sections 1.2 and 1.3). The porous soil is initiated with
 332 fully saturated liquid water that is adjusted according to climatic
 333 conditions during the course of the simulation. The timescale for
 334 this process to reach equilibrium is possibly much longer (~ 1000 s of
 335 years). Since we are not interested in this process, we estimate and
 336 remove this source of water flux in our box modeling. The hydrologi-
 337 cal cycle is in balance by assumption, but there are unaccounted for
 338 fluxes at $\leq 5\%$ due to incomplete GCM diagnostics, from salinity
 339 changes and numerical rounding. Supplementary material presents
 340 the mass fluxes of all model runs.

341 **ACKNOWLEDGMENTS.** We acknowledge support from the "In-
 342 stitut National des Sciences de l'Univers" (INSU), the "Centre Na-
 343 tional de la Recherche Scientifique" (CNRS) and "Centre National
 344 d'Etudes Spatiales" (CNES) through the "Programme National de
 345 Planétologie". M.J.W. was supported by the National Aeronautics
 346 and Space Administration (NASA) Astrobiology Program through
 347 collaborations arising from his participation in the Nexus for Exo-
 348 planet System Science (NExSS) and the NASA Habitable Worlds
 349 Program. Resources supporting this work were provided by the
 350 NASA High-End Computing (HEC) Program through the NASA
 351 Center for Climate Simulation (NCCS) at Goddard Space Flight
 352 Center. M. J. W. and A. I. acknowledge support from the GSF
 353 Sellers Exoplanet Environments Collaboration (SEEC), which is
 354 funded by the NASA Planetary Science Division's Internal Scientist
 355 Funding Model.

356 1. VR Baker, et al., Ancient oceans, ice sheets and the hydrological cycle on mars. *Nature* **352**,
 357 589–594 (1991).
 358 2. ZI Dickeson, JM Davis, Martian oceans. *Astron. & Geophys.* **61**, 311–317 (2020).
 359 3. TJ Parker, DS Gorsline, RS Saunders, DC Pieri, DM Schneeberger, Coastal geomorphology
 360 of the martian northern plains. *J. Geophys. Res.* **98**, 11061 (1993).
 361 4. JW Head, et al., Possible ancient oceans on mars: Evidence from mars orbiter laser altimeter
 362 data. *Science* **286**, 2134–2137 (1999).
 363 5. RI Citron, M Manga, DJ Hemingway, Timing of oceans on mars from shoreline deformation.
 364 *Nature* **555**, 643–646 (2018).

6. J Mouginit, A Pommerol, P Beck, W Kofman, SM Clifford, Dielectric map of the martian
 365 northern hemisphere and the nature of plain filling materials. *Geophys. Res. Lett.* **39**, L02202–
 366 (2012).
 367 7. MA Kreslavsky, JW Head, Kilometer-scale roughness of Mars: Results from MOLA data
 368 analysis. *J. Geophys. Res.* **105**, 26695–26712 (2000).
 369 8. AA Saberi, Evidence for an ancient sea level on mars. *The Astrophys. J.* **896**, L25 (2020).
 370 9. M Ivanov, G Erkeling, H Hiesinger, H Bernhardt, D Reiss, Topography of the deuteronomy
 371 contact on mars: Evidence for an ancient water/mud ocean and long-wavelength topographic
 372 readjustments. *Planet. Space Sci.* **144**, 49–70 (2017).
 373 10. S Duran, TJ Coulthard, The kasei valles, mars: a unified record of episodic channel flows
 374 and ancient ocean levels. *Sci. Reports* **10** (2020).
 375 11. JAP Rodriguez, et al., Tsunami waves extensively resurfaced the shorelines of an early mar-
 376 tian ocean. *Sci. Reports* **6**, 25106– (2016).
 377 12. F Costard, et al., Modeling tsunami propagation and the emplacement of thumbprint terrain
 378 in an early mars ocean. *J. Geophys. Res. Planets* **122**, 633–649 (2017).
 379 13. F Costard, et al., The Iomonosov crater impact event: A possible mega-tsunami source on
 380 mars. *J. Geophys. Res. Planets* **124**, 1840–1851 (2019).
 381 14. RD Wordsworth, The climate of early mars. *Annu. Rev. Earth Planet. Sci.* **44**, 381–408
 382 (2016).
 383 15. M Turbet, F Forget, The paradoxes of the late hesperian mars ocean. *Sci. Reports* **9** (2019).
 384 16. F Forget, et al., 3d modelling of the early martian climate under a denser CO₂ atmosphere:
 385 Temperatures and CO₂ ice clouds. *Icarus* **222**, 81–99 (2013).
 386 17. R Wordsworth, et al., Global modelling of the early martian climate under a denser CO₂
 387 atmosphere: Water cycle and ice evolution. *Icarus* **222**, 1–19 (2013).
 388 18. M Turbet, F Forget, JW Head, R Wordsworth, 3D modelling of the climatic impact of outflow
 389 channel formation events on early mars. *Icarus* **288**, 10–36 (2017).
 390 19. ES Kite, LJ Steele, MA Mischna, MI Richardson, Warm early mars surface enabled by high-
 391 altitude water ice clouds. *Proc. Natl. Acad. Sci.* **118** (2021).
 392 20. AG Fairén, A cold and wet mars. *Icarus* **208**, 165–175 (2010).
 393 21. A Kamada, et al., A coupled atmosphere–hydrosphere global climate model of early mars: A
 394 'cool and wet' scenario for the formation of water channels. *Icarus* **338**, 113567 (2020).
 395 22. RM Ramirez, RA Craddock, T Usui, Climate simulations of early mars with estimated precipi-
 396 tation, runoff, and erosion rates. *J. Geophys. Res. (Planets)* **125**, e06160 (2020).
 397 23. MJ Way, et al., Resolving Orbital and Climate Keys of Earth and Extraterrestrial Environments
 398 with Dynamics (ROCKE-3D) 1.0: A General Circulation Model for Simulating the Climates of
 399 Rocky Planets. *Astrophys. J. Suppl. Ser.* **231**, 12 (2017).
 400 24. GA Schmidt, et al., Configuration and assessment of the giss modele2 contributions to the
 401 cmip5 archive. *J. Adv. Model. Earth Syst.* **6**, 141–184 (2014).
 402 25. DO Gough, Solar Interior Structure and Luminosity Variations. *Sol. Phys.* **74**, 21–34 (1981).
 403 26. AD Del Genio, et al., Habitable climate scenarios for proxima centauri b with as dynamic
 404 ocean. *Astrobiology* **19**, 1–27 (2019).
 405 27. PR Mahaffy, et al., The imprint of atmospheric evolution in the d/h of hesperian clay minerals
 406 on mars. *Science* **347**, 412–414 (2015).
 407 28. EL Scheller, BL Ehlmann, R Hu, DJ Adams, YL Yung, Long-term drying of mars by seques-
 408 tration of ocean-scale volumes of water in the crust. *Science* **372**, 56–62 (2021).
 409 29. ES Kite, Geologic constraints on early mars climate. *Space Sci. Rev.* **215** (2019).
 410 30. RD Wordsworth, L Kerber, RT Pierrehumbert, F Forget, JW Head, Comparison of "warm and
 411 wet" and "cold and icy" scenarios for early mars in a 3-d climate model. *J. Geophys. Res.*
 412 *Planets* **120**, 1201–1219 (2015).
 413 31. RM Ramirez, et al., Warming early mars with CO₂ and H₂. *Nat. Geosci.* **7**, 59–63 (2014).
 414 32. N Batalha, SD Domagal-Goldman, R Ramirez, JF Kasting, Testing the early mars H₂–CO₂
 415 greenhouse hypothesis with a 1-d photochemical model. *Icarus* **258**, 337–349 (2015).
 416 33. R Wordsworth, et al., Transient reducing greenhouse warming on early mars. *Geophys. Res.*
 417 *Lett.* **44**, 665–671 (2017).
 418 34. MJ Way, et al., Climates of warm earth-like planets. i. 3d model simulations. *The Astrophys.*
 419 *J. Suppl. Ser.* **239**, 24 (2018).
 420 35. V Radić, R Hock, Glaciers in the earth's hydrological cycle: Assessments of glacier mass and
 421 runoff changes on global and regional scales. *Surv. Geophys.* **35**, 813–837 (2013).
 422 36. BM Hynes, M Beach, MRT Hoke, Updated global map of martian valley networks and impli-
 423 cations for climate and hydrologic processes. *J. Geophys. Res.* **115** (2010).
 424 37. H Bernhardt, et al., Photogeologic mapping and the geologic history of the hellas basin floor,
 425 mars. *Icarus* **264**, 407–442 (2016).
 426 38. KL Tanaka, et al., Geologic map of Mars. *U.S. Geol. Surv. Rep.* -, 3292 (2014).
 427 39. JW Head, S Pratt, Extensive hesperian-aged south polar ice sheet on mars: Evidence for
 428 massive melting and retreat, and lateral flow and ponding of meltwater. *J. Geophys. Res.*
 429 *Planets* **106**, 12275–12299 (2001).
 430 40. GJ Leonard, KL Tanaka, Geologic Map of the Hellas Region of Mars. *U.S. Geol. Surv. Rep.*
 431 -, 2694 (2001).
 432 41. O Souček, O Bourgeois, S Pochat, T Guidat, A 3 ga old polythermal ice sheet in isidis planitia,
 433 mars: Dynamics and thermal regime inferred from numerical modeling. *Earth Planet. Sci. Lett.*
 434 **426**, 176–190 (2015).
 435 42. T Guidat, S Pochat, O Bourgeois, O Souček, Landform assemblage in isidis planitia, mars:
 436 Evidence for a 3 ga old polythermal ice sheet. *Earth Planet. Sci. Lett.* **411**, 253–267 (2015).
 437 43. HP Jöns, Large Fossil Mud Lakes or Giant Mud Sheet Floods in Syrtis Major (Isidis Planitia)
 438 and Mare Australe, Mars in *Lunar and Planetary Science Conference*, Lunar and Planetary
 439 Science Conference. Vol. 18, p. 470 (1987).
 440 44. SC Mest, DA Crown, Geology of the reull vallis region, mars. *Icarus* **153**, 89–110 (2001).
 441 45. VP Kostama, et al., Topographic and morphologic characteristics of reull vallis, mars: Impli-
 442 cations for the history of the reull vallis fluvial system. *J. Geophys. Res.* **112** (2007).
 443 46. JC Andrews-Hanna, RJ Phillips, Hydrological modeling of outflow channels and chaos re-
 444 gions on mars. *J. Geophys. Res. Planets* **112** (2007).
 445 47. BK Lucchitta, Ice sculpture in the martian outflow channels. *J. Geophys. Res.* **87**, 9951
 446 (1982).
 447 48. BK Lucchitta, Antarctic ice streams and outflow channels on mars. *Geophys. Res. Lett.* **28**,
 448

- 449 403–406 (2001).
- 450 49. J Arístrom, Equatorial ice sheets of mars (2020).
- 451 50. D Wallace, C Sagan, Evaporation of ice in planetary atmospheres: Ice-covered rivers on
- 452 mars. *Icarus* **39**, 385–400 (1979).
- 453 51. A Pacifici, G Komatsu, M Pondrelli, Geological evolution of ares vallis on mars: Formation by
- 454 multiple events of catastrophic flooding, glacial and periglacial processes. *Icarus* **202**, 60–77
- 455 (2009).
- 456 52. F Costard, V Baker, Thermokarst landforms and processes in ares vallis, mars. *Geomorphol-*
- 457 *ogy* **37**, 289–301 (2001).
- 458 53. N Warner, S Gupta, JR Kim, SY Lin, JP Muller, Hesperian equatorial thermokarst lakes in
- 459 ares vallis as evidence for transient warm conditions on mars. *Geology* **38**, 71–74 (2010).
- 460 54. D Mège, O Bourgeois, Equatorial glaciations on mars revealed by gravitational collapse of
- 461 valles marineris wallslopes. *Earth Planet. Sci. Lett.* **310**, 182–191 (2011).
- 462 55. M Gourronc, et al., One million cubic kilometers of fossil ice in valles marineris: Relicts of
- 463 a 3.5gy old glacial landsystem along the martian equator. *Geomorphology* **204**, 235–255
- 464 (2014).
- 465 56. SM Clifford, TJ Parker, The evolution of the martian hydrosphere: Implications for the fate of
- 466 a primordial ocean and the current state of the northern plains. *Icarus* **154**, 40–79 (2001).
- 467 57. N Warner, S Gupta, JP Muller, JR Kim, SY Lin, A refined chronology of catastrophic outflow
- 468 events in ares vallis, mars. *Earth Planet. Sci. Lett.* **288**, 58–69 (2009).
- 469 58. MH Carr, Formation of martian flood features by release of water from confined aquifers. *J.*
- 470 *Geophys. Res.* **84**, 2995 (1979).
- 471 59. JL Fastook, JW Head, DR Marchant, F Forget, JB Madeleine, Early mars climate near the
- 472 noachian-hesperian boundary: Independent evidence for cold conditions for basal melting of
- 473 the south polar ice sheet (dorsa argentea formation) and implications for valley network
- 474 formation. *Icarus* **219**, 25–40 (2012).
- 475 60. MH Carr, JW Head, Oceans on Mars: An assessment of the observational evidence and
- 476 possible fate. *J. Geophys. Res. (Planets)* **108**, 8–1 (2003).
- 477 61. SF Sholes, DR Montgomery, DC Catling, Quantitative high-resolution reexamination of a
- 478 hypothesized ocean shoreline in cydonia mensae on mars. *J. Geophys. Res. Planets* **124**,
- 479 316–336 (2019).
- 480 62. SF Sholes, ZI Dickeson, DR Montgomery, DC Catling, Where are mars' hypothesized ocean
- 481 shorelines? large lateral and topographic offsets between different versions of paleoshoreline
- 482 maps. *J. Geophys. Res. Planets* **126** (2021).
- 483 63. JP Bibring, et al., Global mineralogical and aqueous mars history derived from omega/mars
- 484 express data. *Science* **312**, 400–404 (2006).
- 485 64. J Carter, F Poulet, JP Bibring, N Mangold, S Murchie, Hydrous minerals on mars as seen by
- 486 the crism and omega imaging spectrometers: Updated global view. *J. Geophys. Res. Planets*
- 487 **118**, 831–858 (2013).
- 488 65. L Pan, BL Ehlmann, J Carter, CM Ernst, The stratigraphy and history of mars' northern
- 489 lowlands through mineralogy of impact craters: A comprehensive survey. *J. Geophys. Res.*
- 490 *Planets* **122**, 1824–1854 (2017).
- 491 66. VZ Sun, RE Milliken, Ancient and recent clay formation on mars as revealed from a global
- 492 survey of hydrous minerals in crater central peaks. *J. Geophys. Res. Planets* **120**, 2293–2332
- 493 (2015).
- 494 67. MR Salvatore, PR Christensen, Evidence for widespread aqueous sedimentation in the north-
- 495 ern plains of mars. *Geology* **42**, 423–426 (2014).
- 496 68. PB Niles, et al., Geochemistry of carbonates on mars: Implications for climate history and
- 497 nature of aqueous environments. *Space Sci. Rev.* **174**, 301–328 (2012).
- 498 69. JW Head, Northern lowlands of mars: Evidence for widespread volcanic flooding and tectonic
- 499 deformation in the hesperian period. *J. Geophys. Res.* **107** (2002).
- 500 70. BK Lucchitta, Mars and earth: Comparison of cold-climate features. *Icarus* **45**, 264–303
- 501 (1981).
- 502 71. JM Edwards, A Slingo, Studies with a flexible new radiation code. I: Choosing a configuration
- 503 for a large-scale model. *Q. J. Royal Meteorol. Soc.* **122**, 689–719 (1996).
- 504 72. JM Edwards, Efficient Calculation of Infrared Fluxes and Cooling Rates Using the Two-Stream
- 505 Equations. *J. Atmospheric Sci.* **53**, 1921–1932 (1996).
- 506 73. MW Claire, et al., The evolution of solar flux from 0.1 nm to 160 nm: Quantitative estimates
- 507 for planetary studies. *The Astrophys. J.* **757**, 95 (2012).
- 508 74. M Turbet, C Boulet, T Karman, Measurements and semi-empirical calculations of CO₂ +
- 509 CH₄ and CO₂+H₂ collision-induced absorption across a wide range of wavelengths and
- 510 temperatures. application for the prediction of early mars surface temperature. *Icarus* **346**,
- 511 113762 (2020).
- 512 75. PJ Godin, et al., Collision-induced absorption of CH₄-CO₂ and H₂-CO₂ complexes and their
- 513 effect on the ancient martian atmosphere. *J. Geophys. Res. Planets* **125**, e2019JE006357
- 514 (2020) e2019JE006357 2019JE006357.
- 515 76. SD Guzewich, et al., 3d simulations of the early martian hydrological cycle mediated by a
- 516 H₂-CO₂ greenhouse. *Earth Space Sci. Open Arch.* -, 47 (2021).
- 517 77. J Laskar, et al., Long term evolution and chaotic diffusion of the insolation quantities of Mars.
- 518 *Icarus* **170**, 343–364 (2004).
- 519 78. JC Armstrong, CB Leovy, T Quinn, A 1 Gyr climate model for Mars: new orbital statistics and
- 520 the importance of seasonally resolved polar processes. *Icarus* **171**, 255–271 (2004).
- 521 79. GA Schmidt, et al., Present-day atmospheric simulations using GISS ModelE: Comparison
- 522 to in situ, satellite, and reanalysis data. *J. Clim.* **19**, 153–192 (2006).
- 523 80. C Cox, W Munk, Slopes of the sea surface deduced from photographs of sun glitter. *Bull.*
- 524 *Scripps Inst. Oceanogr.* **6**, 401–488 (1956).
- 525 81. HR Gordon, MM Jacobs, Albedo of the ocean-atmosphere system: influence of sea foam.
- 526 *Appl. Opt.* **16**, 2257 (1977).
- 527 82. WJ Wiscombe, SG Warren, A model for the spectral albedo of snow. i: Pure snow. *J. Atmo-*
- 528 *spheric Sci.* **37**, 2712–2733 (1980).
- 529 83. JT Perron, JX Mitrovica, M Manga, I Matsuyama, MA Richards, Evidence for an ancient
- 530 martian ocean in the topography of deformed shorelines. *Nature* **447**, 840–843 (2007).
- 531 84. S Bouley, et al., Late tharsis formation and implications for early mars. *Nature* **531**, 344–347
- 532 (2016).
- 533 85. A Abe-Ouchi, et al., Ice-sheet configuration in the cmp5/pmp3 last glacial maximum experi- 533
- ments. *Geosci. Model. Dev.* **8**, 3621–3637 (2015). 534
86. M Kageyama, et al., The pmp4 contribution to cmp6 – part 4: Scientific objectives and experi- 535
- mental design of the pmp4-cmp6 last glacial maximum experiments and pmp4 sensitivity 536
- experiments. *Geosci. Model. Dev.* **10**, 4035–4055 (2017). 537
87. A Colaprete, BM Jakosky, Ice flow and rock glaciers on mars. *J. Geophys. Res. Planets* **103**, 538
- 5897–5909 (1998). 539
88. BK Lucchitta, Antarctic ice streams and outflow channels on mars. *Geophys. Res. Lett.* **28**, 540
- 403–406 (2001). 541
89. JL Fastook, JW Head, DR Marchant, Formation of lobate debris aprons on mars: Assessment 542
- of regional ice sheet collapse and debris-cover armoring. *Icarus* **228**, 54–63 (2014). 543